

Annual Report of Production 2010

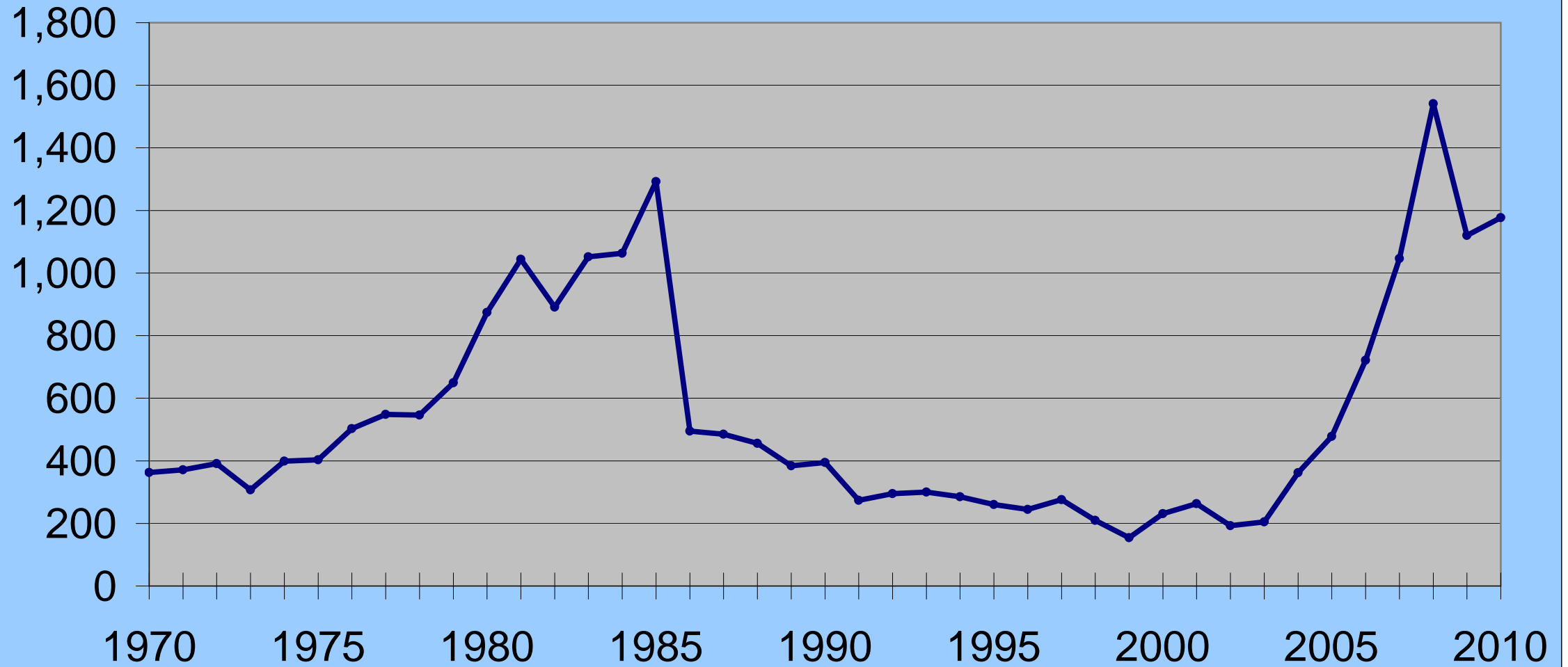
Arkansas Oil and Gas Commission
Lawrence E. Bengal, Director

Table of Contents

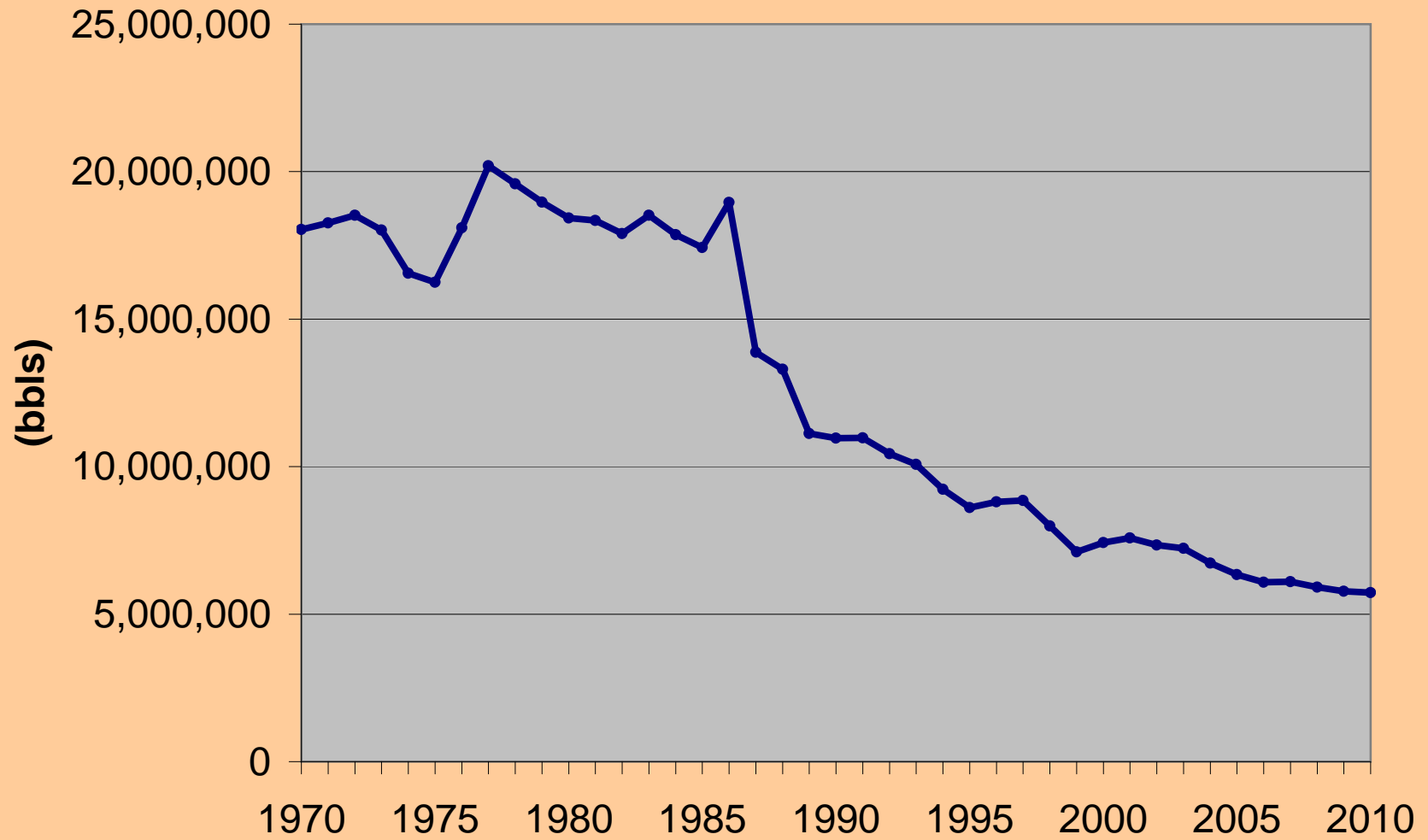
Informational Graphs	3
Report of Secondary Recovery Projects.....	10
South Arkansas Production Data	15
North Arkansas Production Data.....	40
Arkansas Brine Production	47
Brine Production 2010 By Field.....	48

Informational Graphs

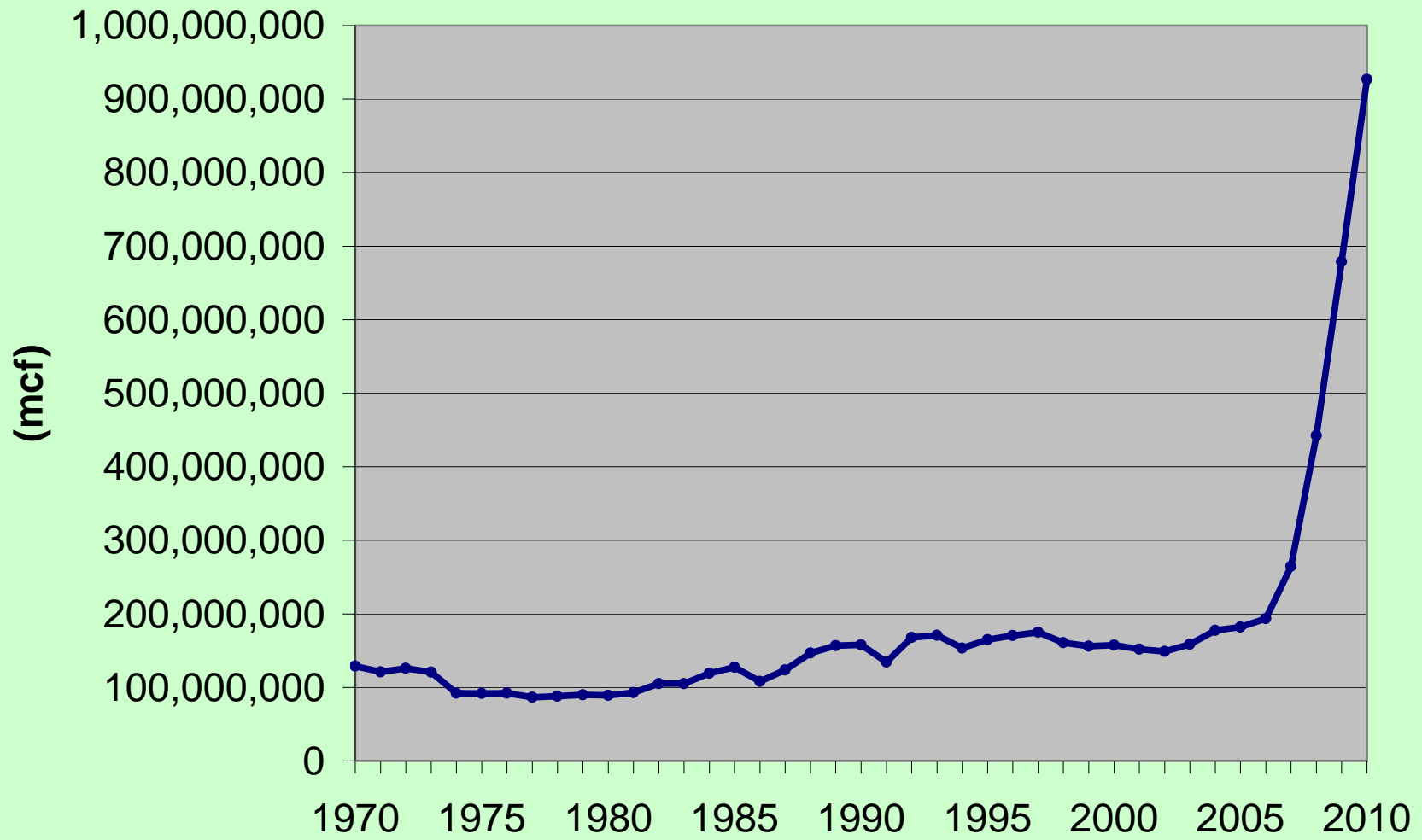
Annual Drilling Permits Issued



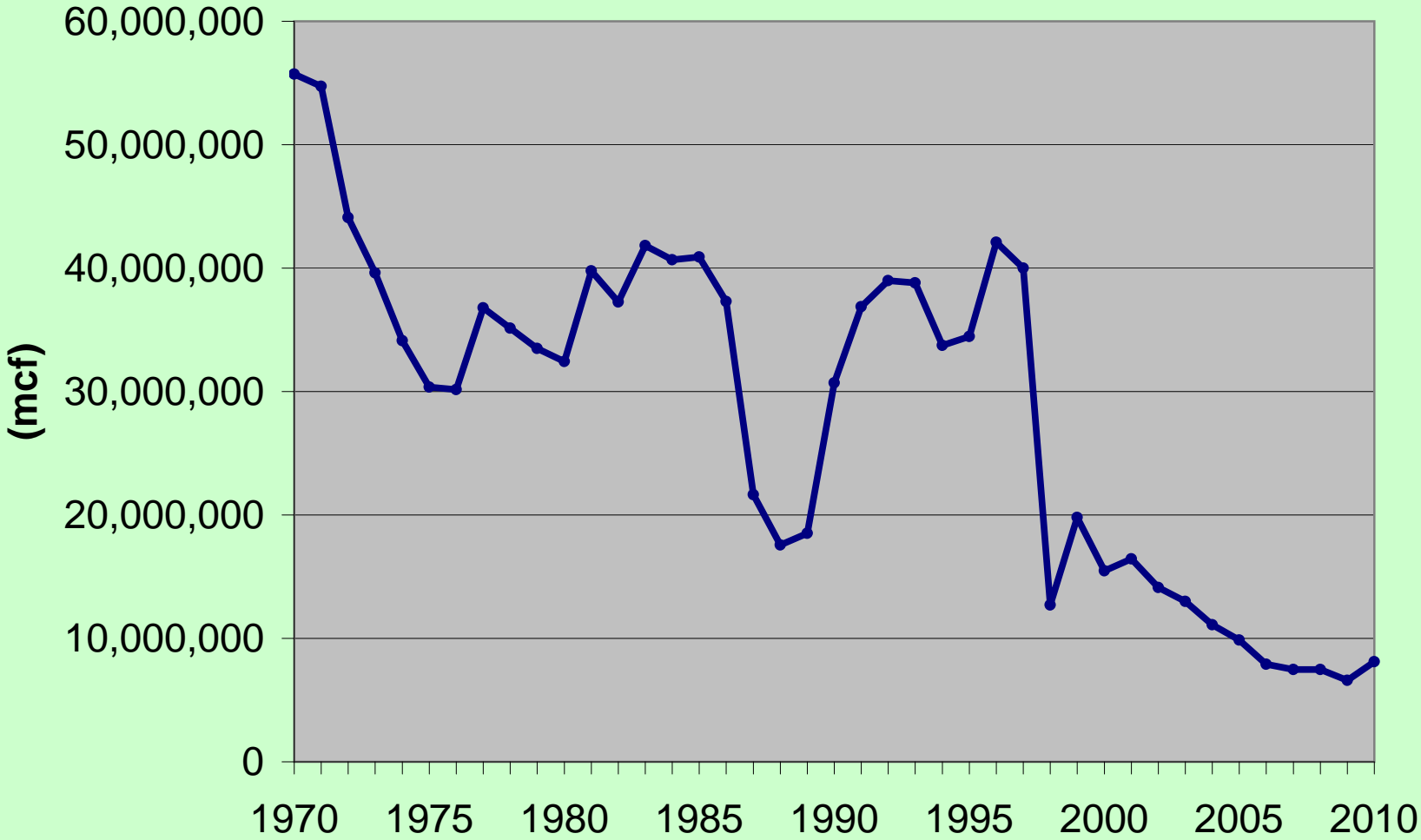
Annual Oil Production



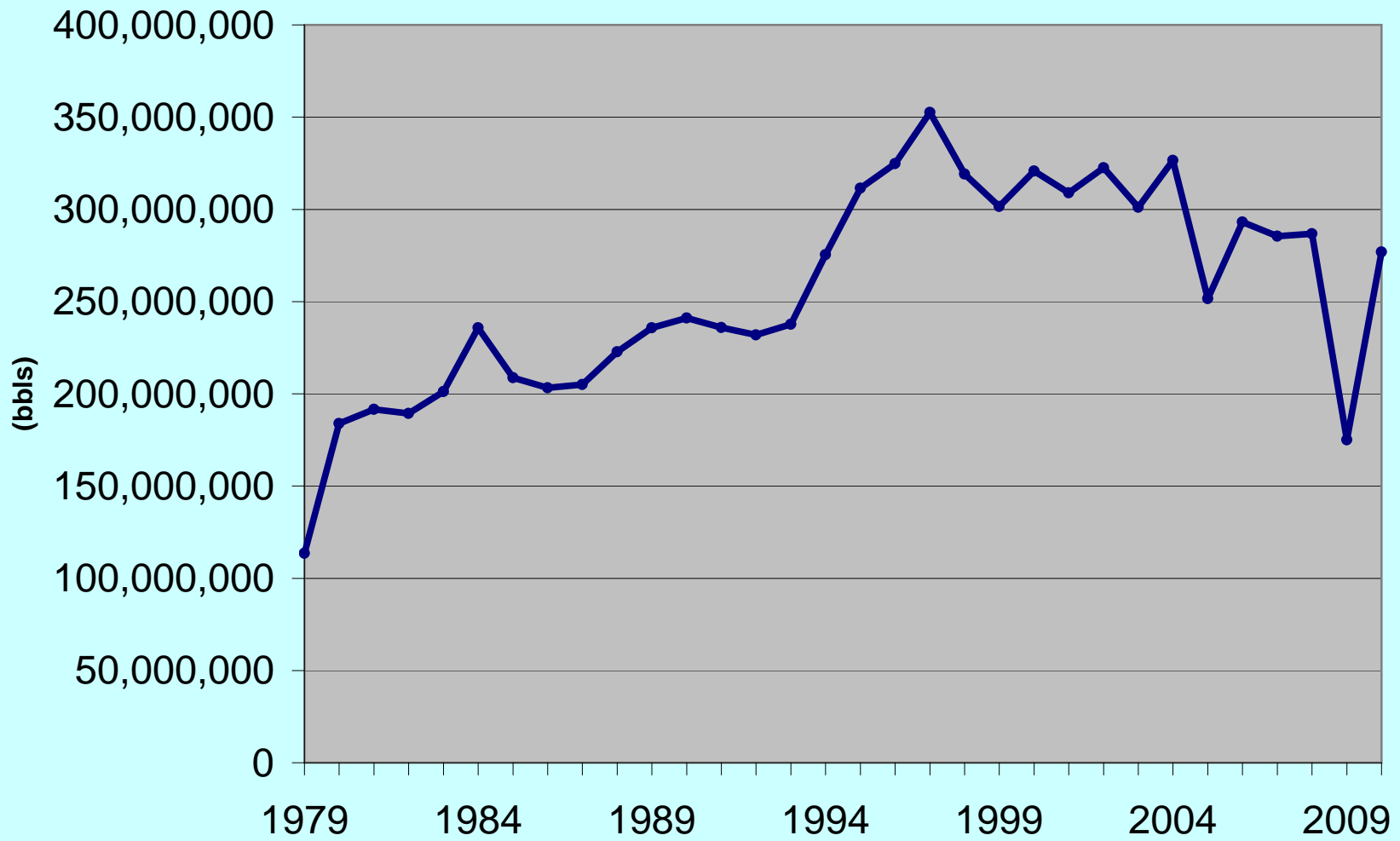
Annual North Arkansas Gas Production



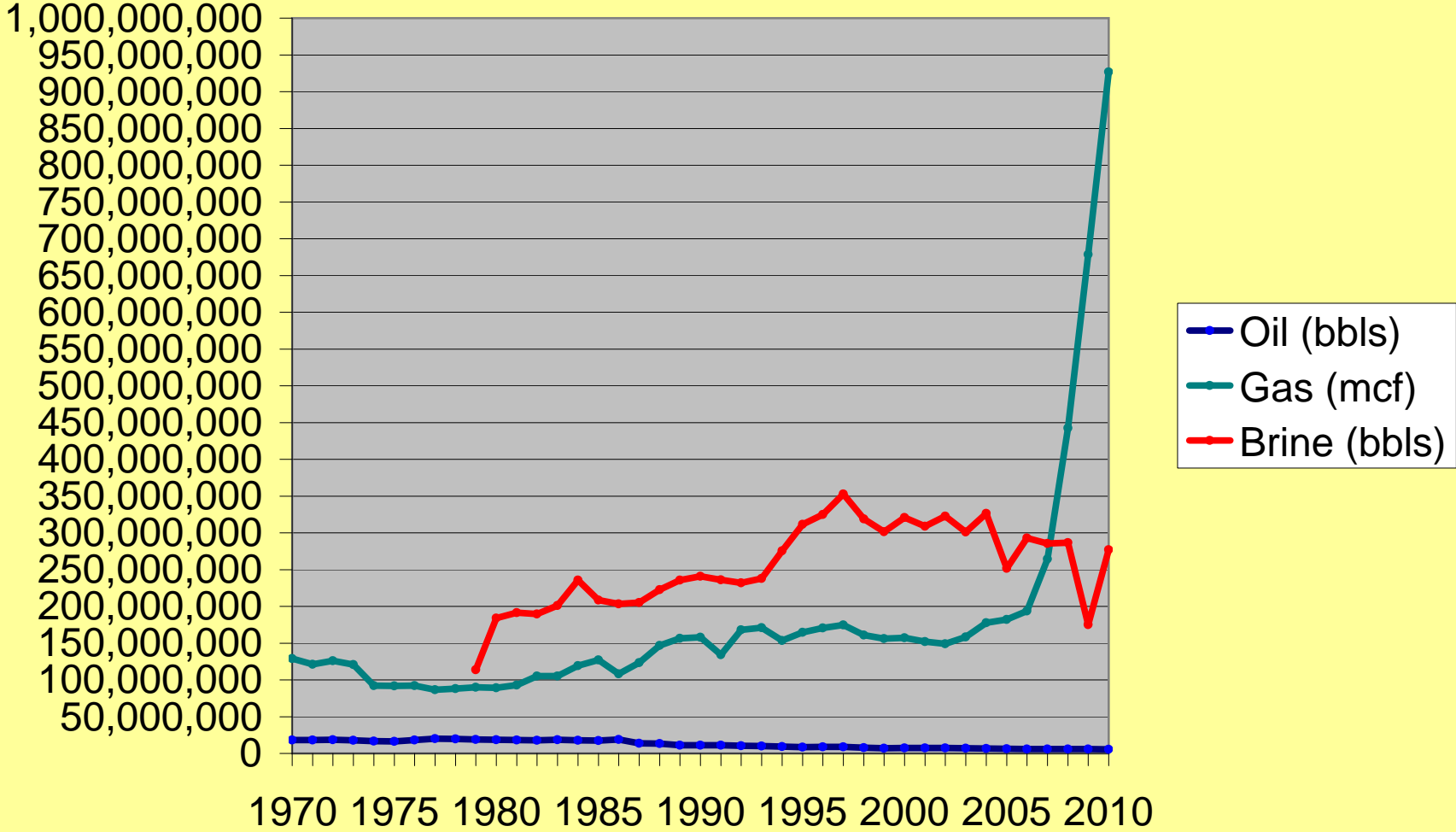
Annual South Arkansas Gas Production



Annual Brine Production



Total Oil, Brine, Gas Production



Report of Secondary Recovery Projects

PRESSURE MAINTENANCE AND SECONDARY RECOVERY AND UNITIZED PROJECTS IN SOUTH ARKANSAS

FIELD/ RESERVOIR	COUNTY	YEAR DISCOVERED	DATE UNITIZED	ORDER NUMBER	DATE OF INJECTION	FLUID INJECTED	ACRES	PAY THICKNESS ft.	POROSITY %	PERME- ABILITY md.	CONNATE WATER %	OIL IN PLACE MBbls.	RECOVERY		ANNUAL OIL Bbls.	ANNUAL GAS MCF	CUMMULATIVE OIL Bbls.	CUMULATIVE GAS MCF
													PRIMARY %	SECONDARY %				
BODCAW																		
Kilpatrick	Nevada	1950	9-1-74	40-74		Water	410	13.0	20.0	150	38	3,809	27	30	1,743		234,231	
BUCKNER	Columbia & Lafayette	1997	6-1-97	24-97			2160								23,623		602,126	
BUENA VISTA																		
Buckrange	Ouachita	1952	6-1-64	24-64	6-23-64	Water	400	5.0	34.1	331	35	1,532	21	45			1,245	
CAMP CREEK																		
Blossom	Union	1959	11-7-62	45-62	1-5-63	Water	440	4.0	27.0		31	2,313	25	35	2,604		60,006	61
CATESVILLE																		
Cotton Valley																		
& Jones	Union	1950	8-1-56	22-56		None	1505	5.0	27.0		50	9,719	20	25	2,974		1,538,672	231,084
Smackover	Union	1950	8-1-56	22-56		None	435	6.0	24.0		34	2,096	25	35			588,952	
CHALYBEAT SPRINGS																		
Smackover	Columbia	1972	11-24-75	57-75		Gas	6144	43.0	14.0	156	30	133,681	22	37	1,821	90,845	3,428,491	35,304,249
CHAMPAGNOLLE LANDING																		
Baker	Union	1958	9-1-75	45-75		Water	1120	7.0	31.0	2,661	35	7,786	23	40	12,661		948,062	
CHARIVARI CREEK																		
Nacatoch	Bradley	1964	5-1-84	139-84	10-1-84	Water	549	15.2	32.0	222	50	5,894	8	12	13,743		453,795	
CHRISTMAS																		
1st Sturgis	Miller	1957	2-1-67	3-67	2-1-67	Water	410	8.5	24.8	659	39	2,200	10	19	2,354		306,046	
DAYS CREEK																		
Smackover	Miller	1973	2-1-79	5-79	8-1-79	Water	720	72.0	20.0		20	15	34	44	18,997		4,193,920	2,894,707
DORCHEAT-MACEDONIA																		
Cotton Valley	Columbia	1939	4-6-43	3-43		None	1120	60.3	15.0	100	30	57,000			124,956	2,109,459	1,869,246	10,483,304
FOUKE																		
Beauford	Miller	1940	4-1-65	13-65	4-27-65	Water	520	15.0	25.6	1,194	18	4,800	22	32	3,256		1,051,225	
1st Tokio	Miller	1955	12-1-72	53-72		Water	340	10.0	34.5	244	37	2,282	26	37	1,647		216,620	
1st Sturgis Sand															806		15,346	
1st Sturgis-C	Miller	1940	8-1-54	27-54	9-12-54	Water	1820	17.0	25.0	1000	35	35,462	40	50	30,547		1,643,486	
Nesbitt "A"	Miller	1940	1-24-62	4-62	4-18-62	Water	160	11.0	23.0	250	15	1,010	20	32	-		492,903	
1st Stur. SUSW	Miller	1941	7-22-70	34-70	9-21-70	Water	400	11.0	30.8	1,104	13	4,116	28	48			362,061	
PSU STURGIS "C"															9,454		70,723	
FOUKE N.																		
Tuscaloosa	Miller	1951	7-11-63	33-63	10-2-63	Water	160	4.0	31.1	568	46	587	21	41	7,893		249,671	
GRAYSON																		
Smackover	Columbia	1993	7-1-95	41-95	10-25-95	Gas & Water	1240	100	19.0	400	34	34,066	25	45	341,192	679,875	12,956,542	9,308,889
HAYNESVILLE																		
Pettet	Columbia	1942	5-1-44	7-44	7-1-46	Water	3426	9.4	18.0	0-50	22	26,375	28	28	-		6,052,873	
Smackover "B"	Columbia	1959	12-1-64	68-64		Gas	112	5.0	12.9	152	23	27	19	42	36	60,345	32,175	443,630
HORSEHEAD																		
Pettet	Columbia	1952	4-1-57	17-57	12-26-57	Water	2919	7.5	18.0	0-50	22	17,828	24	35	10		2,306,146	
IRMA																		
Nacatoch	Nevada	1921	6-1-67	42-67	7-21-67	Water & Steam	1840	13.0	40.0	300	33	51,500			27,714		1,376,397	
KELLY BAYOU																		
Jeter	Miller	1962	11-21-63	56-63	12-1-64 5-22-64	Gas & Water	4320	8.0	22.0	100	29	29,307	24	35	249		4,452,086	6,182,302
KERLIN																		
Pettet	Columbia	1972	12-31-82	224-82	5-1-83	Water	5120	4.0	14.8	22	29	9,648	17	27	37,075		2,158,835	
KIBLAH																		
Gloyd															609		16,120	
KRESS CITY																		
Ford	Lafayette	1957	11-1-80	134-80	1-1-81	Water	1590	3.8	12.0	48	15	2,000	24	35	2,496		264,651	124,721
LAKE ERLING																		
Smackover															2,819		46,654	1,213,895
LAKE ERLING SOUTH																		
Smackover	Lafayette	1985	12-1-92	85-92	8-1-93	Gas	1600	124.0	9.0		22	5,362	22.2	21	1,550	39,010	778,410	11,671,829

PRESSURE MAINTENANCE AND SECONDARY RECOVERY AND UNITIZED PROJECTS IN SOUTH ARKANSAS

FIELD/ RESERVOIR	COUNTY	YEAR DISCOVERED	DATE UNITIZED	ORDER NUMBER	DATE OF INJECTION	FLUID INJECTED	ACRES	PAY THICKNESS ft.	POROSITY %	PERME- ABILITY md.	CONNATE WATER %	OIL IN PLACE MBbls.	RECOVERY		ANNUAL OIL Bbls.	ANNUAL GAS MCF	CUMMULATIVE OIL Bbls.	CUMULATIVE GAS MCF
													PRIMARY %	SECONDARY %				
LAPILE																		
Cotton Valley	Union	1989	8-1-89	57-89	8-1-90	Water	285	5.3	23.6	51	40	1,521	35	45	3,425		226,018	
LEWISVILLE																		
Lime	Lafayette	1969	5-1-75	21-75	8-1-75	Gas & Water	458	140.0	24.0	44	30	18,130	25	39	68,611	240,821	4,664,180	9,242,578
Lewisville Old Town																	916	
LEWISVILLE W.																		
Smackover	Lafayette	1971	9-1-86	145-86	9-1-86	Water	160	25.0	29.6	16	11	6,040	17	32	7,081	2,762	446,738	181,336
LICK CREEK	Union																	
Meakin	Bradley	1957	1-1-75	62-74	2-1-76	CO ₂	1533	12.0	33.0	1,200	32	23	18	22	13,746		2,564,364	
LISBON N.W.																		
Blossom	Union	1957	12-1-64	69-64	1-1-63	Water	500	9.0	27.00	526	31	7,332	25	35	21,945		1,454,625	
MAGNOLIA																		
Smackover	Columbia	1938	4-1-56	7-56	8-21-64 1-31-45	Gas Water	4494	106.0	16.5	1,085	30	288,200	49	60	201,063	267,332	86,975,582	28,240,836
MAYTON																		
Paluxy	Miller	1967	1-27-71	9-71	7-1-62	Water Gas	220	12.0	26.0		35	1,762	9	20	1,469		259,346	
MIDWAY																		
Smackover	Lafayette	1942	2-1-56	1-56	4-1-43	Water	2520	62.8	26.0	150	20	150,001	40	50	97,817	60,263	49,213,046	24,110,132
MIDWAY WEST																		
Smackover	Lafayette	1953	1-18-61	5-61	2-15-61	Water	240	27.5	25.4	10	28	8,327	15	27	1,426		2,418,220	
MCKAMIE-PATTON																		
Smackover	Lafayette	1940	12-1-48	33-48	8-1-49	Gas	6580	122.0	15.0	459	36	31,878	24 O 60 C	36 73	24,180	173,926	32,769,211	585,818,777
James Lime	Lafayette	1982	12-1-82	229-82	4-1-85	Water	3988	4.3	15.0	30	30	7,490	20	31	15,175		1,027,852	73,660
MCNEIL EAST																		
Pettet	Columbia		2009												4,067		5,859	
PLAINFIELD																		
Cotton Valley	Columbia		7-1-2004	47-2004-05			1122	11.4	13.0	20		2,258	24	39	224		19,750	611
RED ROCK																		
Pettet	Columbia	1975	7-1-85	188-85	1-1-86	Water	1336	5.1	15.5	14	24	5,433	24	37			173,230	
RITCHIE																		
Baker	Union	1963	12-18-68	65-68	1-12-69 5-1-70	CO ₂ Water	550	7.0	30.7	2,754	20	3,250	14	30			787,070	
RODESSA																		
Gloyd	Miller	1937	6-1-88	37-88			1594	15	20	79	26	19,400	25	36	20,363		595,595	
SANDY BEND																		
Nacatoch	Union	1947	6-1-67	33-67		None	1000	5.0	25.0		50	25,000	11	17	6,724		1,240,234	
SHULER																		
Hill															4,767		138,205	6
Pettet				1-42											54,911		1,138,768	23,312
C.V.				1-42											45,572	2,361	6,490,352	220,217
Jones	Union	1937	2-15-41	6-41	6-1-44	Water	4216	33.4	20.2	355	30	101,471	36	70	68,306	23,511	64,353,453	175,219,643
SMACKOVER		1937																
Nacatoch - (T.C. Murphy)	Union	1922	5-21-69	22-69	9-1-69	Steam	40	110.0	20.0	2,000	25	4,814	20	25	7,154		445,548	
Nacatoch-STRU	Union	1922	8-1-69	30-69	12-1-69	In situ comb.	160	54.0	20.0	2,000	25	9,452	20	27	4,994		452,326	
					9-1-72	Water												
Nacatoch-985	Ouachita	1922	9-16-70	49-70	3-3-71	Steam	985	34.0	36.0	2,000	30	61,199			105,721		12,437,746	
Meakin-NAC O.	Ouachita	1923	7-28-71	40-71	10-3-71	Water	130	13.0	30.0		35	2,131	15	30			100,052	
Meakin-Wells	Ouachita	1923	2-1-73	5-73	4-9-71	Water	660	13.0	30.0		35	10,819	15	30	1,612		353,963	
SPRINGHILL																		
Pettet	Lafayette		9-1-2004	102-2004-08			1145								48,901	17,787	367,283	814,357
STAMPS																		
Paluxy	Lafayette	1958	3-1-72	4-72	3-1-72	Water	149	10.6	25.0	208	35	638	35	45	3,737		78,421	
STATELINE																		
Smackover	Union	1990	4-1-93	21-93			1048	8	20	90	20	1,559	62	66	2,780		859,653	

PRESSURE MAINTENANCE AND SECONDARY RECOVERY AND UNITIZED PROJECTS IN SOUTH ARKANSAS

														PRODUCTION				
FIELD/ RESERVOIR	COUNTY	YEAR DISCOVERED	DATE UNITIZED	ORDER NUMBER	DATE OF INJECTION	FLUID INJECTED	ACRES	PAY	PERME-	CONNATE	OIL IN	RECOVERY		ANNUAL OIL Bbls.	ANNUAL GAS MCF	CUMMULATIVE OIL Bbls.	CUMULATIVE GAS MCF	
								THICKNESS ft.	POROSITY %	ABILITY md.	WATER %	PLACE MBbls.	PRIMARY %					SECONDARY %
STEPHENS																		
Buckrange- Milam	Columbia	1922	1-27-60	8-60	6-1-60	Water	480	5.0	30.6	92	43	3,082	31	53			214,698	
Buckrange- Sherry	Ouachita & Columbia	1922	12-1-65	76-65	3-19-65	Water	2865	6.0	30.6	92	43	21,144	31	53			44,165	
Buckrange I	Ouachita & Columbia	1922	8-1-57	38-57	1957	Water	940	7.0	30.6	92	43	8,449	31	53			903,022	
Buckrange II	Ouachita & Columbia	1922	5-14-63	24-63	6-1-63	Water	2390	7.0	30.6	92	43	21,481	31	53			2,832,221	
Buckrange III	Ouachita & Columbia	1922	11-1-65	72-65	11-3-65	Water	950	6.0	30.6	92	43	7,011	31	53			1,006,381	
Buckrange- Murphy	Columbia	1922	10-18-62	37-62	11-62	Water	210	6.0	30.6	92	43	1,554	31	53			546,556	
Buckrange- R.E. Williams	Columbia	1922	4-1-66	13-66	6-1-67	Water	360	5.6	30.6	92	43	590	31	53			156,382	
Buckrange- Witt	Ouachita	1922	1-23-62	7-63	4-63	Water	530	7.0	30.6	92	43	4,764	31	53			620,540	
Buckrange Miller Prod/Buckrange															3,119		25,588	9,742
Buckrange- Wepfer	Columbia	1922	10-1-69	59-69		Water	200	6.0	30.6	92	43	540	31	53	316		68,557	
Buckrange- Hall	Columbia & Nevada	1922	3-1-64	4-64	7-1-64	Water	317	4.0	30.6	92	43	1,628	31	53			69,822	
Hogg	Ouachita	1949	3-1-50	8-50	5-12-50	Water	510	15.4	28.0	2,970	30	7,759	23	60	9,467		527,879	
ST. MARY																		
Hill	Lafayette	1979	9-1-88	82-88	9-1-88	Water	240	4.7	25	43	17	692	48	55	2,854		96,705	
ST. MARY WEST																		
Cotton Valley															14,766	2,739	57,563	14,882
TEXARKANA																		
Pettet	Miller			40-98			320	9.0	14.4	20	48	562	28	52	6,050		96,529	
TROY																		
Nacatoch	Nevada	1936	7-1-67	49-67	1968	Water									15,402			
					7-1-67	Steam	997	13.2	40.0	3,000	33	27,250	11	25			882,651	
Tokio	Nevada	1936	7-1-67	50-67		In Situ									6,505			
						Comb.	542	13.0	32.0	1,000	36	10,100	50	53			790,800	
Blossom	Nevada	1956	4-17-63	13-63	12-1-63	Water	570	6.0	30.0E		35	1,895	30	41	545		704,311	
URBANA																		
Travis Peak Sand Unit (3500)	Union	1951	12-1-58	46-58	12-10-58	Water	180	5.6	28.0	424	35	1,186	16	33	15,110	-	382,754	1,258
															-		22,350	
WALKER CREEK																		
Smackover	Columbia & Lafayette	1968	5-1-74	20-74		Gas	14,840	50.0	11.2	219	27	237,120	19	38	30,418	305,432	29,939,327	167,313,276
WALNUT HILL																		
Mitchell	Lafayette	1957	3-1-90	20-90	4-1-90	Water	1,000	3.7	19.0	104	25	1,318	28	44	1,095	-	303,883	33,242
WESGUM																		
Smackover	Ouachita	1971	4-1-75	10-75		Gas & Water	130	10.0	15.0		30	2,394	25	40	7,135	357	1,040,859	52,547
WESSON																		
Buckrange & Blossom	Ouachita	1947	1-24-68	8-68	6-20-68	Water	880	4.3	30.0		40	7,394	30	53			693,709	
Buckrange	Ouachita	1947	1-24-68	67-67		Water	463	3.5	26.0	92	43	1,693	31	53			163,013	
Glen Rose	Ouachita	1945	8-1-66	46-66	4-18-66	Water	80	30.0	28.7	754	30	2,878	26	36			230,490	
Hogg (3150)	Ouachita	1946	7-1-48	21-48	9-1-48	Water	1,542	19.3	32.0	2,772	11	63,320	22	52	65,736	809	39,889,778	33,029
Smackover	Ouachita	1967	4-8-70	12-70		Water	600	38.0	28.0	5	30	7,473	35	52	28,165		3,777,660	
WESSON N.																		
Buckrange & Blossom	Ouachita	1966	2-1-69	7-69	5-1-69	Water	440	7.0	30.5		42	3,067	25	41	-		231,168	
								5.0										
WILLISVILLE																		

PRESSURE MAINTENANCE AND SECONDARY RECOVERY AND UNITIZED PROJECTS IN SOUTH ARKANSAS

FIELD/ RESERVOIR	COUNTY	YEAR DISCOVERED	DATE UNITIZED	ORDER NUMBER	DATE OF INJECTION	FLUID INJECTED	ACRES	PAY		PERME- ABILITY md.	CONNATE WATER %	OIL IN PLACE MBbls.	RECOVERY		ANNUAL OIL Bbls.	ANNUAL GAS MCF	CUMMULATIVE OIL Bbls.	CUMULATIVE GAS MCF
								THICKNESS ft.	POROSITY %				PRIMARY %	SECONDARY %				
Nacatoch	Nevada	1951	9-1-69	51-69	11-5-69	Water	282	30.0	35.0	2,000	40	4,300	4	8	8,950		633,055	
WILLISVILLE W.																		
Hogg	Nevada	1973	10-1-75	44-75	10-1-75	Water	100	8.0	32.0	800	30	1,537	30	45			131,067	
TOTAL															1,725,841	4,077,634	407,918,547	1,069,252,370

South Arkansas Production Data

SOUTH ARKANSAS RESERVOIR DATA

See last page for key to Abbreviations.

PRODUCTION

FIELD/ COUNTY	FORMATION	DEPTH (Ft.)	YEAR OF DISCOVERY	YEAR ABANDONED	API GRAVITY	2010	2010	CUMMULATIVE OIL (Bbls.)
						ANNUAL OIL (Bbls.)	ANNUAL GAS (MCF)	
AGNES ROAD Union	Smackover	6,690	1985	1995	37			23,308
AGNES ROAD NORTH Union	Cotton Valley	6,800	1989		45			33,358
ARKANA Lafayette	Buckrange	2,730	1993		27	-		7,418
	Tokio	2,986	1984		32	268		121,487
	Pettet	6,250	1983		41	-		64,625
	Cotton Valley	8,676	1981		48	25	277	70,580
	Haynesville	10,880	1983		52	1,063	36,260	14,200
	Smackover	11,316	1992		42	1,426		77,104
ARTESIAN Calhoun	Meakin	2,560	1952		17	546		908,529
ARTESIAN EAST Calhoun	Blossom	2,854	1981	1992	14			2,202
ARTEX Miller	Paluxy	3,140	1980		26	5,044		306,710
	Travis Peak	5,715	1979	1980				2,751
ASH BRANCH Union	Cotton Valley	6,800	1976	1993	39			36,210
ATLANTA Columbia	Pettet	4,620	1983		41	3,207		185,036
	Cotton Valley	7,210	1943		42	5,044	7,456	31,815,457
	Jones	8,120	1981	1990 TA	41	-		21,200
	Smackover	8,210	1938		46	7,636	-	20,940,879
	C.V. & Smk.	8,400	1987			-		14,856
	Nacatoch					-		1,901
	Tokio					80		380
ATLANTA EAST Columbia	Cotton Valley	7,768	1971		42			583,656
	Jones	8,628	1971	1971	42			9,631
AURELLE Union	Nacatoch	2,303	1980		24	1,994		66,882
BARLOW BRANCH Columbia	Smackover	7,810	1974	1990 TA	38			242,575
BEAR CREEK Union	Travis Peak	3,800	1961		44	1,929		415,785
	Smackover	6,317	1967		29	1,089		1,290,910
BEECH CREEK Union	Tuscaloosa		1949	1955				2,719
	Cotton Valley	6,604	1972	1986 TA	40			27,081
BEECH CREEK WEST Union	Pettet	3,946	1984		44	6,008	-	798,950
	Cotton Valley	6,700	1983		43	-		346,977
BEECH HILL Union	Smackover	7,214	1978	1975	36			132
BENJAMIN LAKE Union	Meakin	2,550	1959		18	3,981		432,190
BERRY Union	Graves	2,627	1975		14	2,191		134,543
BERT CREEK Union	Smackover	7,210	1978		38			411,280
	Cotton Valley	5,322	1991		40.1			173,792
BETHEL CHURCH Union	Smackover	7,313	1978	1987	42			48,665
BETHLEHEM Union	Rodessa	3,370	1966	1992	42			67,178
BIG BRANCH Lafayette	Tuscaloosa	2,750	1982	1997	21			3,991
	Paluxy	2,973	1981	1997	25			27,895
BIG BRANCH EAST Lafayette	Smackover	7,434	2005			-	-	2,764
BIG CREEK Columbia	Smackover	7,900	1974		34	-	-	214,698
BIG CREEK EAST Columbia	Pettet	4,610	2007	2008	38			726
BLOOMBURG Miller	Smackover	10,446	1984	1986	54			5,076
BODCAW	Kilpatrick	2,550	1950		30	1,743		1,259,675

See last page for key to Abbreviations.						PRODUCTION		
FIELD/ COUNTY	FORMATION	DEPTH (Ft.)	YEAR OF DISCOVERY	YEAR ABANDONED	API GRAVITY	2010	2010	CUMMULATIVE OIL (Bbls.)
						ANNUAL OIL (Bbls.)	ANNUAL GAS (MCF)	
Nevada	Hill	2,850	1950		29	748		449,347
BODCAW CREEK	Pettet	5,986	1984	1987	38			4,327
Lafayette								
BOGGY BOTTOM	Tokio	2,390	1984	1985	37			497
Union	Tuscaloosa	3,150	1966	1985	52			122,248
	Hogg	3,785	1965		47	807		214,067
BOGGY CREEK	Paluxy	3,859	1981		32	6,773		510,467
Miller								
BOIS D'ARC	Smackover	5,966	1972	1990	30			15,932
Hempstead								
BOLDING	Cotton Valley	4,145	1985	1990	52			29,907
Union								
BOYCE LAKE	Smackover	7,740	1981	1983	68			8,600
Miller								
BOYD	Smackover	6,588	1984	1996	70			17,480
Miller								
BOYD HILL	Smackover	6,622	1984	1996	11			19,496
Miller								
BRADLEY	Buckrange	2,773	1981		26	-		69,689
Lafayette	Buckrange (Old)	2,786	1925		26	-		207,419
BRADLEY SOUTH	Tokio					5,353		65,917
Lafayette								
BRADLEY WEST	Hill	5,860	1955	1984	39			199,566
Lafayette	Mitchell	6,010	1954		44	1,655		4,789,866
	Pettet	6,670	1984	1988	35			5,847
BRAGG	Nacatoch	1,356	1982		16	676		19,876
Ouachita								
BRISTER	Smackover	8,501	1969	1982	71			87,775
Columbia								
BRUSHY LAKE	Paluxy	3,390	1965	1969	25			4,187
Lafayette								
BUCKNER	Tokio	2,503	1969	1970	14			60
Lafayette &	Hill	3,562	1963	1964	24			1,190
Columbia	Travis Peak	4,800	1946		34	28,422		7,752,560
	Smackover	7,160	1937		32	23,623		13,406,117
BUENA VISTA	Nacatoch	1,270	1956		14	4,316		295,788
Ouachita	Buckrange	1,960	1952		26			310,968
BURDELL BRANCH	Kilpatrick	2,598	1975	1987	48			23,210
Nevada								
BURNS POND	Smackover	7,450	1986		39	-		580,179
Union								
BURNSIDE CREEK	Rodessa	3,354	1975		37			56,158
Union	Travis Peak					-		3,169
CAIRO	Jones	7,650	1984	1990 TA	29	-		886
Union	Smackover	7,740	1948		37	3,672	-	7,294,996
CAIRO EAST	Cotton Valley		1983	1983				107
Union	Smackover	7,761	1980	1983	33			3,713
CALHOUN	Smackover	8,260	1944	1970	50			550,785
Columbia								
CALION	Meakin		1957	1959				165
Union	Graves	2,490	1952		15	4,066		345,173
	Blossom	2,600	1952		22	979		632,285
	Travis Peak	3,470	1957			4,562		683,647
	Cotton Valley	3,535	1983		31	3,222		260,460
	Nacatoch							4,497
CALVARY CHURCH	Cotton Valley	5,534	1975	1987	GAS			10,456
Union								
CAMP CREEK	Meakin	2,310	1960		24	2,960		202,907
Union	Blossom	2,650	1959		24	2,604		1,056,738
	Tokio	2,670	1980		29	10,981		731,834
CANFIELD	James	5,063	1982		40	-	-	96,418
Lafayette	Cotton Valley		1952	1952				5,286

See last page for key to Abbreviations.						PRODUCTION		
FIELD/ COUNTY	FORMATION	DEPTH (Ft.)	YEAR OF DISCOVERY	YEAR ABANDONED	API GRAVITY	2010	2010	CUMMULATIVE OIL (Bbls.)
						ANNUAL OIL (Bbls.)	ANNUAL GAS (MCF)	
CAREYVILLE LANDING	Blossom	2,740	1962		19	-		110,923
Bradley	Travis Peak	2,901	1966	1966 TA	20			7,388
	Cotton Valley	3,379	1960		19	4,034		109,592
CATESVILLE	Nacatoch		1994			-		184
Union	Cotton Valley	6,422	1973		40	2,974		1,806,108
	Cotton Valley	6,500	1950		38			
	Cotton Valley	6,600			40			
	Cotton Valley	6,625			41			
	Jones	7,570			41			
	Smackover	7,700	1950	1976 TA	42			588,957
CENTER	Hogg	3,175	1953		30	7,867		2,875,147
Ouachita								
CENTRAL CHURCH	Paluxy	3,264	1984		27	1,542		143,377
Miller								
CHALYBEAT SPRINGS	Cotton Valley	8,843	1971	1976 TA	43			138,877
Columbia	Smackover	10,126	1972		45	1,821	90,845	15,009,926
CHAMPAGNOLLE	Graves	2,580	1929		28			33,168,273
Union	Blossom	2,690	1928			158		1,723
	Meakin	3,359	2004			1,350	-	4,636
	Tokio	2,780	1928			34		4,422
	Travis Peak	2,990	1927		26			
	Travis Peak	3,629	1964		28	101,313		359,554
	Cotton Valley	3,995	1965		36	8,074	43	2,545,303
	Cotton Valley	4,175	1970		38			
	Smackover			1946				
MOODY AREA	Travis Peak			1973				4,618
CHAMPAGNOLLE LNDG.	Baker	2,602	1958		16	12,661		3,184,190
Union								
CHARIVARI CREEK	Nacatoch	2,380	1963		19	13,743		815,436
Bradley								
CHICKEN CREEK	Tokio	3,210	1966	1967	21			1,570
Miller	Paluxy	3,886	1986		33.6	-		67,982
CHICKEN CREEK S.W.	Paluxy	3,760	1996		30	1,240		24,806
Miller								
CHRISTMAS	Tuscaloosa	3,650	1961			1,350		76,639
Miller	1st Sturgis	3,112	1957			2,354		1,278,433
	2nd Sturgis	3,175	1960	1977 TA				74,349
	3rd Sturgis	3,332	1960	1964 TA				6,259
	4th Sturgis	3,345	1957	1962 TA				48,469
	Paluxy	3,120	1983		31	2,022		18,466
	Hill	4,620	1984		46			73,433
CLEAR CREEK	Tokio	2,432	1956	1957	15			6,015
Lafayette								
CLEVELAND BRANCH	Smackover	7,200	2005			43,825	7,617	237,587
Lafayette								
COLLEGE HILL	Smackover		1948	1949				5,755
Columbia								
COLUMBIA	Pettet	4,559	1978		40	19,579	373	132,754
Columbia	Smackover	8,030	1942	1950	65			10,401
CORINTH CHURCH	Smackover	10,126	1972	1975	46			7,521
Columbia								
CORNIE CREEK	Cotton Valley	7,166	1972	1994	40			130,228
Union	Cotton Valley	7,230	1975		40			
	Cotton Valley	8,621	1976		62			
CORNISH BRANCH	Mitchell	5,700	1964		40	5,052		1,327,918
Lafayette	Cotton Valley	8,818	1975	1979	50			8,604
	Haynesville					415	3,147	4,642
CRAIG	Arkadelphia	2,125	1965	1984	42			4,629
Union	Tuscaloosa	3,030	1966	1987	31			28,687
CRAIN CITY	Baker	2,642	1976		16	2,392		414,476
Union								
CROSS COUNTRY SL.	Baker	2,570	1959		16			1,093,391
Calhoun	Graves	2,596	1980	1989 TA	16			8,435

See last page for key to Abbreviations.						PRODUCTION		
FIELD/ COUNTY	FORMATION	DEPTH (Ft.)	YEAR OF DISCOVERY	YEAR ABANDONED	API GRAVITY	2010 ANNUAL OIL (Bbls.)	2010 ANNUAL GAS (MCF)	CUMMULATIVE OIL (Bbls.)
	Travis Peak	3,040	1985		29	64		48,916
CROSSETT	Cotton Valley	3,726	1980		18	8,103		256,673
	Ashley							
CUMMINGS	Smackover	8,681	1977	1993	66			235,825
	Miller	Rodessa	5,141	1997	30	2,056	554	120,563
CUMMINGS EAST	Rodessa					727	-	2,769
	Miller							
CURTIS CREEK	Hill	3,118	1981		39	7,166		1,826,819
	Union	Tuscaloosa	3,106	1989	43	-		73,172
CYPRESS	Haynesville	10,704	1996		60	11,989	351,554	258,134
	Columbia							
CYPRESS CREEK	Graves	2,755	1967	1984 TA	16			83,915
	Union	Blossom	2,840	1968	21	2,155		85,219
		Tokio	2,875	1964	26	2,564		253,783
		Travis Peak	2,900	1961	30	1,744		891,899
CYPRESS LAKE	Paluxy	4,690	1985	1988		3,078	1,271	216,766
	Miller	Paluxy	4,100	1995				77,487
	Lafayette & Miller	Paluxy-Stewart						
		Kilpatrick		1963				707
		Hill	4,690	1958	1960			5,321
CYPRESS LAKE SOUTH	Ford	8,359	1985	1985	63			
	Miller							16,833
CYPRESS LAKE WEST	Smackover	8,359	1985	1993	63		0	20,539
	Miller							
DAYS CREEK	Smackover	8,152	1972		47	18,997	0	8,014,965
	Miller	Cotton Valley	7,362	1992	43			31,623
DAYS CREEK SOUTH	Smackover	8,520	1986	1995	68			4,540
	Miller	Cotton Valley	7,584	1994				898
DICKSON ROAD	Smackover	7,932	1980	1988	35			26,545
	Columbia							
DODDRIDGE	Pettet	6,875	1987		41	0		53,351
	Miller							
DODDRIDGE WEST	Anhydrite	6,150	1959	1959	36			954
	Miller							
DOOLEY CREEK	Buckrange	2,770	1954		28			336,909
	Lafayette	Smackover	10,935	1970	1972	48		30,323
DORCHEAT-MACEDONIA	Rodessa	4,500	1955		33	18,237	-	1,715,601
	Columbia	Rodessa	4,674	1988				
		James	4,775	1957		932		342,179
		Pettet	5,172	1970	41	18,577	-	1,087,304
		Travis Peak	5,944	1950	43	1,677	15,239	1,023,397
		Travis Pk/Cotton Val.						5,834
		Cotton Valley	8,010	1943	38-72	377,384	3,226,479	35,967,513
		Buckner	7,914	1984	1985	46		270
		Smackover	8,870	1939		6,744	5,207	9,590,949
DRY CREEK	Graves	2,740	1986	1992	20			619
	Union	Tokio	2,910	1958	1958	32		1,826
DRY FORK	Tokio	3,200	1989		41			92,490
	Lafayette							
DUTY	Mitchell	5,768	1979		43			631,092
	Lafayette							
EL DORADO EAST	Nacatoch (Old)	2,170	1921		20	11,874		12,410,402
	Union	Meakin	2,500	1956	1969	23		14,571
		Blossom	2,750	1953	1968	24		7,667
		Tokio	2,919	1986		6,611	659	26,637
		Saulsbury	2,935	1954	1967	27	-	9,339
		Cotton Valley	4,990	1983		32	13,621	44,993
		Travis Peak	4,000	1970		20	2,244	35,811
AMASON AREA	Blossom							21,694
		Graves		1958				19,844
		Saulsbury	2,935	1954	1990 TA	27		330,167
		Travis Peak	2,962	1971		44	174	136,503

See last page for key to Abbreviations.						PRODUCTION		
FIELD/ COUNTY	FORMATION	DEPTH (Ft.)	YEAR OF DISCOVERY	YEAR ABANDONED	API GRAVITY	2010	2010	CUMMULATIVE OIL (Bbls.)
						ANNUAL OIL (Bbls.)	ANNUAL GAS (MCF)	
EZZELL AREA	Nacatoch	2,130	1951		21	557		39,781
	Meakin	2,500	1956		23	12,660	1,269	106,698
	Graves	2,675	1952		23	1,461	30	29,930
	Blossom	2,750	1953		24	823	81	61,670
	Tokio	2,880	1951		21	392		10,681
	Hogg	3,400	1956	1986	34			23,135
	Saulsbury	2,925	1951		26	3,486		63,854
	Travis Peak	2,962	1951		29	33,891	72	227,011
	Cotton Valley	5,951	1969		36	10,153	1,144	2,019,349
	Smackover	6,210	1969		22	-		396,031
SAULSBURY AREA	Blossom			1966				247
	Saulsbury	2,935	1951	1990 TA	27	-		412,264
	Nacatoch							77,713
EL DORADO SOUTH	Nacatoch	2,200	1920		32	10,337		56,474,768
Union	Tokio	2,875	1957		32	-		46,660
	Cotton Valley	7,719	1980	1986 TA	40			2,243
	Smackover				34			138,240
ELLIOTT	Nacatoch	1,937	1974			1,755		76,561
Ouachita								
ELLIOTT SOUTH	Nacatoch	1,858	1982		16	-		11,577
Ouachita								
ENYART LAKE	Mitchell	5,874	1971		38			185,365
Lafayette								
EVANS	Smackover	7,565	1981	1987	35			4,874
Columbia								
FALCON	Nacatoch	1,180	1938		14	5,756		1,064,116
Nevada &	Blossom	2,360	1954		16-26	-		265,640
Lafayette	Tokio	2,100	1947		15-28	3,564		2,156,240
	Tuscaloosa	2,300	1966	1971	17			6,658
	Hill	2,384	1983	1989 TA	17			2,156
	Travis Peak	3,362	1983		28			26,590
FELSENTHAL	Cotton Valley		1948	1954				7,322
Union								
FIELD BAYOU	Cotton Valley	7,724	1966	1968	36			3,807
Lafayette	Smackover	9,386	1959	1988	43			21,129
FISH LAKE	Rodessa	5,330	1982	1984	33			2,399
Miller								
FORKY DEER	Travis Peak			1982				184
Miller								
FORT LYNN	Tokio	3,253	1967		37	1,573		314,318
Miller	Rodessa	5,990	1947		38-52			
	Kilpatrick					25		25,260
	Hill					295		22,321
	Gloyd			1986 TA				41,114
	Dees Lime							10,282
	Young							58,378
	Pettet	6,700	1983		37			4,933
	Cotton Valley	8,759	1981	1982				962
FORT LYNN EAST	Hill	6,037	1984		38			23,725
Miller								
FOUKE	Cotton Valley		1992					1,190
Miller	Buckrange	2,809	1963					108,330
	Beauford					3,256		170,707
	Tokio	2,920	1952		22	9,738		1,633,769
	Tokio, First					1,647		17,054
	Tuscaloosa	3,385	1953		34	4,608		215,245
	Sturgis							9,093
	Sturgis, First		1940		24-43	806		15,443
	1st Sturgis-C							
	1st Sturgis SUSW							

See last page for key to Abbreviations.						PRODUCTION		
FIELD/ COUNTY	FORMATION	DEPTH (Ft.)	YEAR OF DISCOVERY	YEAR ABANDONED	API GRAVITY	2010	2010	CUMMULATIVE OIL (Bbls.)
						ANNUAL OIL (Bbls.)	ANNUAL GAS (MCF)	
	1st Sturgis Sand							1,727
	PSU Sturgis C Unit					9,454		96,187
	PSU Nesbett A Unit					-		1,380
	Sturgis, Second					2,889		22,744
	Sturgis, Third					7,332		53,449
	Sturgis, Fourth					18,915		151,203
	Paluxy	3,400	1940			84,462	351	29,891,476
	Mooringsport		1947					411,505
	Kilpatrick	4,550	1940	1969				1,003
	Kilpatrick				37			7,829
	Pettet	5,712	1984	1987 TA	38			4,386
	Travis Peak	6,340	1980	1981	48			1,846
	Smackover	8,977	1955		64	11,761	490,796	2,253,558
FOUKE NORTH	Tokio	3,120	1953		16			23,044
Miller	Tuscaloosa	3,350	1951		20-36	7,893		4,021,002
	Paluxy	3,550	1951		17-33	1,473		1,592,035
	Smackover	8,490	1981	1989 TA	64			30,663
FOUKE WEST	Tuscaloosa	3,580	1953		32-35			162,290
Miller	Paluxy	4,180	1952		23-38	6,469	-	2,001,568
	Paluxy	4,435	1974		36			
	Paluxy	4,492	1976		38			
	Paluxy	4,661	1972		50			
	Mooringsport	4,620	1967		40			78,134
	Smackover	9,456	1994		57	600	28,154	170,926
FOUR MILE CREEK	Smackover	8,058	1972		40			228,796
Miller								
FOUR MILE CREEK SO.	Smackover	8,230	1987		44			91,760
Miller								
FROG LEVEL	Smackover	8,189	1981	1986	34			61,722
Columbia								
GALILEE CHURCH	Smackover	7,522	1975	1995	29			67,968
Lafayette								
GARLAND CITY	Buckrange	2,410	1959	1969	18			124,997
Miller	Tuscaloosa	2,980	1960	1964	19			11,052
	Paluxy	3,805	1951	1962 TA	13-18			186,986
	Paluxy	2,925	1932		31	2,610		2,680,681
GARNER CREEK	Cotton Valley	6,936	1979	1990 TA	44			49,657
Union								
GENOA	Tokio	2,980	1957	1975 TA	28			4,273
Miller	Paluxy	3,350	1957		39	5,871		1,632,750
	Smackover	7,925	1977	1981	51			55,117
GOLD POINT CHURCH	Smackover	5,760	1987	1995	62			24,268
Miller								
GRAVES CREEK	Hill	3,102	1991	1993	39			14,342
Union								
GRAYSON	Smackover	8,008	1993		38	341,192	679,875	15,121,928
Columbia								
GREEN GROVE	Graves	2,807	1984	1993	22			18,025
Union	Travis Peak	3,202	1984	1993	21			
GREERS CHURCH	Pettet	4,280	1979		38	4,254	62	112,479
Columbia								
GREGORY	Cotton Valley	7,966	1978		41	8,003	113,747	234,602
Union	Jones	9,208	1981	1984	42			3,657
GUM CREEK	Nacatoch	1,590	1941		17	6,342	146	1,417,951
Ouachita	Blossom	2,255	1945		20			11,963
	Tokio	2,470	1945		17	9,634	207	444,088
	Hogg	2,766	1965	1966	22			3,018
	Travis Peak	3,375	1964		38	5,943	138	670,005
	Cotton Valley	4,385	1964		45			258,422
	Smackover	5,866	1965		23	-		418,822

See last page for key to Abbreviations.						PRODUCTION		
FIELD/ COUNTY	FORMATION	DEPTH (Ft.)	YEAR OF DISCOVERY	YEAR ABANDONED	API GRAVITY	2010	2010	CUMMULATIVE OIL (Bbls.)
						ANNUAL OIL (Bbls.)	ANNUAL GAS (MCF)	
IRMA	Nacatoch	1,150	1920		14	47,684		12,913,595
Nevada	Tokio	2,586	1963		30	5,123		3,608,591
	Paluxy	2,668	1963		32			276,325
	Glen Rose		1953	1962 TA				43,038
	Travis Peak	3,015	1953		30			666,199
	Cotton Valley		1955	1955				3,375
	Smackover	4,712	1972		28	24,700	524	2,576,975
	Rodessa	2,372	1993		26			6,637
IRONS	Tokio	2,300	1980		22	0		13,767
Lafayette	Tuscaloosa	2,675	1984	1986 TA	22			1,484
	Paluxy	3,342	1978	1984	14			2,350
JENNINGS	Cotton Valley	8,765	1974	1979	40			16,634
Columbia	Cotton Valley	7,908	1990		45			117,699
JONESVILLE	Morringsport		1957	1958				3,155
Miller								-
JUNCTION CITY	Smackover		1991	1992	40			807
Union								
KELLY BAYOU	Jeter	5,950	1962		38	249		4,934,496
Miller								
KEOUN CREEK	Pettet	5,900	1985		35	630		102,296
Columbia &	Haynesville	10,578	1984		56	-	-	62,050
Lafayette	Smackover	11,000	1983		60	3,552	35,290	916,491
KERLIN	Pettet	4,638	1971		39	37,075		3,627,206
Columbia	Cotton Valley	6,622	1982	1987 TA	49			2,374
	Smackover	8,310	1969			-		377,081
KIBLAH	Tokio	3,040	1988		40	1,714		115,041
Miller &	Hill	5,950	1955		38			200,293
Lafayette	Gloyd	6,108	1980		43	609		2,268,647
	Pettet	6,651	1983	1986 TA	39			5,248
KILGORE LODGE	Smackover	8,017	1969		34			54,818
Columbia								
KRAUSS HILL	Paluxy	3,990	1989	1992	38			6,308
Lafayette								
KRESS CITY	Rodessa	4,236	1988		30	6,047		203,340
Lafayette	Travis Peak	5,379	1958		31	2,755		508,836
	Cotton Valley	6,456	1958	1962				10,210
	Ford	8,195	1975		37	2,496		1,998,884
	Smackover	8,360	1957	1971	39			1,237,090
	Mitchell	4,437	2007		34	3,055		13,668
KRESS CITY EAST	Cotton Valley		1968	1969				161
Lafayette	Smackover	8,130	1959	1983	72			162,523
KRESS CITY SOUTH	Cotton Valley	7,321	1982	1990	39			14,343
Lafayette	Smackover	8,516	1958	1982				24,171
KRESS CITY S.E.	Smackovef	8,432	1983	1990	32			148,249
Lafayette								
KRESS CITY S.W.	Smackover	8,432	1983	1986	35			2,788
Lafayette								
LAKE ERLING	Cotton Valley	8,340	1983	1987 TA	40			4,638
Lafayette	Smackover	11,015	1960		64	2,819	91,718	1,927,743
LAKE ERLING EAST	Hill	5,260	1992					138,236
Lafayette	Rodessa					10,454		167,826
LAKE ERLING SOUTH	Tokio	3,030	1987		42	0		18,467
Lafayette	Smackover	11,258	1985		48	1,550	39,010	1,216,559

See last page for key to Abbreviations.						PRODUCTION		
FIELD/ COUNTY	FORMATION	DEPTH (Ft.)	YEAR OF DISCOVERY	YEAR ABANDONED	API GRAVITY	2010 ANNUAL OIL (Bbls.)	2010 ANNUAL GAS (MCF)	CUMMULATIVE OIL (Bbls.)
	Haynesville					447	2,967	35,244
LAKE JUNE	Nacatoch	1,545	1966	1967	17			
Lafayette	Tokio	2,550	1966	1991	19			124,365
LANEY ROAD	Cotton Valley	7,980	2005			1,150		290,928
Union								
LANGLEY	Nacatoch	1,375	1984	1987 TA	13			549
Ouachita	Buckrange	2,035	1967		28	-		75,273
LAPILE	Cotton Valley	5,302	1977		35	14,194		1,816,199
Union								
LAPILE EAST	Cotton Valley	3,975	1995		35			52,097
Union	Travis Peak							10,728
LAWSON	Meakin	2,520	1950		22	4,794		632,631
Union	Blossom	2,777	1986		29	576		44,692
	Travis Peak	3,100	1951		33	503		175,068
LAWSON NORTH	Graves	2,694	1988	1992 TA	18	1,270		32,596
Union								
LAWSON SOUTH	Meakin	2,543	1950	1986 TA	31			157,396
Union								
LEWISVILLE	Tokio	2,290	1939	1991 TA	19			509,150
Lafayette	Tuscaloosa	3,388	1969	1991 TA	40			
	Paluxy	3,900	1961		25	7,132		474,043
	Mooringsport	3,150	1981		32	1,571		94,125
	Kilpatrick							
	Hill							
	Glen Rose - Lower							
	Gloyd	3,400	1939	1974	41			993,910
	James	3,710	1971		41			13,664
	Smackover	6,759	1969		42	68,611	240,821	6,177,764
	Rodessa					-		12
LEWISVILLE NORTH	Tuscaloosa	2,666	1956	1991	28			533,016
Lafayette	Paluxy		1953	1958				8,610
LEWISVILLE NORTHEAST	Smackover		2004			14,903	4,820	216,643
Lafayette								
LEWISVILLE NORTHWEST	Smackover	7,580	2004			-		20
Lafayette								
LEWISVILLE OLD TOWN	Tokio	2,589	1963	1980 TA	19			9,514
Lafayette	Tuscaloosa	3,030	1978		30	-		357,120
	Paluxy	3,180	1957		22	2,995		2,603,343
	Mooringsport	4,035	1981	1995	37			45,440
	Kilpatrick	4,170	1970	1983 TA	40	31,067	765	48,027
	Pettet	4,735	1982	1986	42			15,760
LEWISVILLE SOUTH	Smackover		1983	1985				3,131
Lafayette								
LEWISVILLE WEST	Tokio	2,450	1947		19	6,450		2,449,510
Lafayette	Tuscaloosa	2,850	1980		19			78,027
	Paluxy	3,540	1959		25	3,299	364	698,899
	Glen Rose	3,580	1946	1985 TA				199,609
	Mooringsport	3,600	1982	1985 TA	37			248
	Smackover	7,070	1970		40	7,081	2,762	1,518,536
LIBERTY CHURCH	Ford	8,068	1986	1995	67			1,437
Lafayette	Smackover	8,099	1976	1997	24			48,777
	Cotton Valley							120
LICK CREEK	Nacatoch	2,270	1960	1975	17			16,552
Union & Bradley	Saratoga			1985				418
	Meakin	2,545	1957		18	13,746		7,109,602
	Graves	2,574	1969	1976	17			5,020
	Blossom	2,675	1965	1975 TA	14	5,792		89,711
	Travis Peak	2,928	1966		21	2,256		174,485
	Cotton Valley	3,386	1970	1975 TA	12			7,891
LISBON	Nacatoch	2,100	1925		34	7,106		873,129
Union	Smackover	7,124	1981			-		33,718
	Cotton Valley					206		712
LISBON EAST	Cotton Valley	6,550	1960	1962				7,897
Union	Smackover	6,730	1953	1974 TA	37			124,627

See last page for key to Abbreviations.						PRODUCTION		
FIELD/ COUNTY	FORMATION	DEPTH (Ft.)	YEAR OF DISCOVERY	YEAR ABANDONED	API GRAVITY	2010	2010	CUMMULATIVE OIL (Bbls.)
						ANNUAL OIL (Bbls.)	ANNUAL GAS (MCF)	
LISBON NORTH	Nacatoch	2,100	1953		36	808		951,079
Union	Blossom	2,640	1983		22	569		4,544
LISBON NORTHWEST	Blossom	2,590	1957		22	28,593		2,722,564
Union	Nacatoch							612
	Smackover	6,387	1983	1993	26			8,465
LISBON WEST	Nacatoch	2,100	1955		36	504		97,948
Union								
LITTLE BODCAW	Tokio	2,122	1981		20			42,667
Lafayette								
LITTLE CHURCH	Tokio	3,290	1984		37	534		153,808
Miller	Tuscaloosa	3,557	1983		39	2,918		159,185
	Paluxy	3,674	1992		38			31,028
LLOYD CREEK	Nacatoch	2,340	1968		17	1,923		93,964
Calhoun								
LOCUST BAYOU	Meakin	1,990	1947		15	1,234		377,388
Calhoun								
LOUTRE CREEK	Cotton Valley			1982				3,024
Union	Smackover			1954				105,572
LOWERY BRANCH	Smackover	8,935	2001			6,520		64,119
Union								
MAGNOLIA	Rodessa	3,220		1958				5,326
Columbia	Pettet	4,222	1988		43	438		32,086
	Travis Peak	4,870	1979	1989	44			56,895
	Cotton Valley	6,390	1943		47	3,530	2,586	1,688,959
	Smackover	7,500	1938		38	206,094	267,332	170,141,204
MANDEVILLE	Smackover	6,208	1975		33	763		146,524
Miller								
MARS HILL	Cotton Valley			1969				2,509
Lafayette	Smackover	9,012	1985	1992	61			95,045
MARYSVILLE	Cotton Valley	6,023	1970	1973	42			3,138
Union	Smackover					5,372		153,347
MAYTON	Tuscaloosa	2,940	1967		27			52,767
Miller	Paluxy	3,620	1967		16	2,405		509,748
	Mooringsport	3,952	1976	1987	31			30,317
MCDONALD	Sligo	2,821	1929	1932	31			117,085
Ouachita								
MCKAMIE NORTHEAST	Smackover	8,230	1982	1990	66			64,334
Lafayette								
MCKAMIE PATTON	Gloyd	4,755	1973		31	11,443		899,344
Lafayette	James	5,014	1971		38	15,175		2,382,190
	Cotton Valley	7,306	1970		45	40,860	-	3,683,951
	A Lime							37,749
	Reynolds Lime	9,100	1940		55			32,395,440
	Paluxy							3,916
	Smackover		1940			24,180	173,926	431,662
	Travis Peak	8,310	1998			43		3,064

See last page for key to Abbreviations.						PRODUCTION		
FIELD/ COUNTY	FORMATION	DEPTH (Ft.)	YEAR OF DISCOVERY	YEAR ABANDONED	API GRAVITY	2010 ANNUAL OIL (Bbls.)	2010 ANNUAL GAS (MCF)	CUMMULATIVE OIL (Bbls.)
MCKAMIE SOUTH Lafayette	Smackover	9,340	1986	1989	55			3,107
MCKINNEY BAYOU Miller	Tokio	2,810	1975	1982	32			6,194
	Tuscaloosa	3,050	1955	1989 TA	20			54,331
	Paluxy	3,398	1955		31	8,437		1,887,494
	Glen Rose	3,930	1955	1990 TA	39	0		51,141
	Mooringsport	3,957	1985	1986 TA	25			2,565
MCLENDON BRANCH Columbia	Smackover		1991		42	-		506,365
	Buckner		1992					10,079
	Pettet	4,814	1993					9,751
MCNATT Nevada	James	2,666	1976	1992	20			2,429
MCNEIL EAST Columbia	Pettet	3,490	1946		29	4,067		871,919
	Travis Peak	4,040	1977		48	2,039		160,141
	Tokio							1,957
MEDLOCK Columbia	Smackover			1965				535
MERIWETHER LAKE Lafayette	Tuscaloosa	2,700		1993	20			26,554
	Mooringsport	3,418	1983		18			6,323
	Smackover	7,082	1982		23	1,932	41	203,342
	Tokio	2,275	1995		17	2,714		41,804
MERIWETHER LAKE S. Lafayette	Paluxy	2,816	1981		14	0		26,009
MERIWETHER LAKE SE Lafayette	Smackover	7,282	2007			1,194		2,210
MIDWAY Lafayette	Tokio	2,106	1973		12	-		35,416
	Tuscaloosa	2,390	1973	1980 TA	12			2,278
	Rodessa	3,526	1969	1970	29			685
	Smackover					97,817	60,263	2,111,325
	Reynolds Lime	6,400	1942		36			81,477,211
MIDWAY EAST Lafayette	Tokio	2,185	1958		18	-		312,994
	Tuscaloosa	2,475	1970		32	-		451,672
MIDWAY WEST Lafayette	Paluxy	2,908	1981	1995	18			19,503
	Smackover	6,570	1953		32	1,426		3,652,118
MILL CREEK Union	Blossom	2,844	1967	1991 TA	24			38,307
	Saulsbury	3,022	1962	1974 TA	24			9,060
	Travis Peak			1967				12,207
MOCASSIN BAYOU Miller	Tuscaloosa	3,000	1961	1984	27			116,447
	Paluxy	3,000	2008			1,962	44	6,060
MOHAWK Columbia	Smackover	10,387	1973		46	12,063		2,185,814
MOHAWK SW Columbia	Pettet	5,775	1981	1986	42			5,471
MORO BAY Calhoun	Cotton Valley	3,460	1969		13	643		57,665
MT. HOLLY Union	Cotton Valley	6,013	1981	1990 TA	38			163
	Smackover	7,140	1941		43	6,302	1,174	2,982,377
MT. HOLLY EAST Union	Travis Peak	4,563	1981		30			87,391
	Travis Peak	4,150	1975		43			
MT. HOLLY NORTH Union	Travis Peak	4,258	1973		40	6,256		933,712
	Travis Peak	4,450	1966		39			
	Cotton Valley	4,941	1975	1976	30			1,886
	Smackover	6,896	1981		29	60		72,951
MT. HOLLY WEST Union	Smackover	7,272	1984	1984				553
MT. PLEASANT Lafayette	Tokio	2,156	1969	1970	15			1,235
MT. VERNON Columbia	Smackover	7,876	1976		37	-		4,982,927
MT. WILLIE ROAD Union	Tuscaloosa					7,446		48,287
MT. ZION Union	Smackover	6,938	1970	1995	42			129,797

See last page for key to Abbreviations.						PRODUCTION		
FIELD/ COUNTY	FORMATION	DEPTH (Ft.)	YEAR OF DISCOVERY	YEAR ABANDONED	API GRAVITY	2010 ANNUAL OIL (Bbls.)	2010 ANNUAL GAS (MCF)	CUMMULATIVE OIL (Bbls.)
MT. ZION EAST Union	Smackover	6,962	1982	1985	35			7,989
MUD LAKE Calhoun	Baker	2,560	1959		16	8,315		168,866
NATIONS CREEK Columbia	Cotton Valley	5,707	1977	1979	38			1,666
NEWELL Union	Smackover	7,650	1961	Oil associated with brine production				41,367
NEW LONDON Union	Travis Peak	3,686	1981		40	2,828		197,878
	Cotton Valley	5,850	1942		31	23,445		7,766,036
	Smackover	6,049	1984	1984	12			911
NEW LONDON NORTH Union	Cotton Valley	4,425	1950	1961	21			37,990
	Reynolds Lime	6,050	1951	1988	12			340,187
NICHOLS Nevada	Hill	2,800	1966	1969	18			370
	James Lime	3,194	1984	1990	15			3,206
NICK SPRINGS Union	Graves	2,600	1964	1989 TA	23			21,583
	Blossom	2,724	1961	1964	24			22,091
	Travis Peak	3,150	1940		37	835		902,149
	Travis Peak	3,681	1958		40			
	Cotton Valley	4,666	1970	1971	60			17,545
NICK SPRINGS EAST Union	Nacatoch			1973 TA				
	Blossom	2,908	1958		24			124,702
	Tokio		1972		28			2,371
	Tuscaloosa	3,039	1956	1993	24			733,829
	Travis Peak	3,939	1969	1975	33			3,030
	Graves	2,762	1991		30			2,240
NICK SPRINGS WEST Union	Nacatoch	2,100	1969	1973				2,990
	Meakin	2,470	1950		23	410		1,701,152
	Pettet			1951				1,050
	Cotton Valley	4,860		1960				5,675
NORMAN LAKE Lafayette	Cotton Valley	7,229	1974	1975	38			646
NORPHLET Union	Cotton Valley			1959				1,632
O'BRIEN Union	Pettet	3,987	1972	1996	36			55,368
OGEMAW Ouachita	Blossom	2,050	1967	1968	30			630
OLD UNION Union	Blossom	2,730	1961	1985 TA	23			63,870
OLIN FOREST Union	Tuscaloosa	3,200	1956	1970	47			390,250
	Rodessa	4,300	1964	1984 TA	44			15,020
	Hogg Sand	4,400	1960		72			718,662
	Travis Peak	4,519	1969	1970	50			182
OLIN FOREST NORTH Union	Rodessa	3,155	1966		43			226,896
	James Lime	3,328	1966		42			421,279
	Hogg	3,573	1966		41	5,146		582,722
	Travis Peak	3,943	1966	1989 TA	43	3,768		237,627
	Cotton Valley	4,807	1966	1970 TA	18			42,009
	Cotton Valley	5,011	1988	1988	38			1,368
PACE CITY Ouachita	Meakin	2,190	1947		27	2,110		484,150
	Graves	2,350	1967	1986	18	237		5,941
	Blossom	2,470	1967		23	855		118,121
	Tokio	2,565	1978		29	526		43,458
	Glen Rose	3,105	1947		31	3,049		1,265,379
	Rodessa	2,740		1965	29			44,182
	Hogg Sand	3,055	1957		30	610		131,589
	Travis Peak	3,200	1951		27	4,476		824,734
	Cotton Valley	4,236	1985		40	894	121	54,988
	Smackover	5,622	1976		25	17,635	387	552,606
PACE CITY EAST Ouachita	Nacatoch			1964 TA				
	Meakin	2,290	1953		27	1,140		707,355
	Graves	2,400	1952		21	1,110		847,101

See last page for key to Abbreviations.						PRODUCTION		
FIELD/ COUNTY	FORMATION	DEPTH (Ft.)	YEAR OF DISCOVERY	YEAR ABANDONED	API GRAVITY	2010	2010	CUMMULATIVE OIL (Bbls.)
						ANNUAL OIL (Bbls.)	ANNUAL GAS (MCF)	
RIVER BEND Union	Blossom	2,731	1959	1963	16			338
ROCKY MOUND Columbia	Gloyd	5,600	1962	1965	33			19,388
ROCKY MOUND SOUTH Miller	Hill	5,558	1981	1992	70			45,893
	Lower Hill	5,622	1983		38			
RODESSA Miller	Rodessa	6,050	1937		42	6,260		9,286,826
	Jeter	5,900	1964		65			89,621
	Hill	6,025	1983		28	343		38,088
	Gloyd	6,122	1983		45	20,363		737,218
	Pettet	6,784	1990		44	5,292		111,771
RODESSA NORTH Miller	Wisinger		1943	1963				101,912
RODESSA WEST Miller	Hill	5,965	1959	1996	40			258,949
	Jeter	6,000	1980	1988	46			36,611
	Mitchell	6,090	1960		41	-		67,509
RONDO Miller	Smackover	6,517	1982	1984				2,488
SALEM CHURCH Union	Travis Peak	4,296	1964		42	457		176,365
	Cotton Valley	5,328	1967	1971	35			3,139
	Smackover	6,945	1984	1975	69			278,329
SALEM GRACE CHURCH Lafayette	Cotton Valley	8,740	1990		44			24,392
SANDY BEND Union	Nacatoch	2,270	1947		19	38,331		13,465,426
	Blossom	2,762	1956	1983	25			35,792
	Travis Peak	3,357	1984		25	978		14,409
SAUL'S CHAPEL Union	Tuscaloosa	3,180	1964	1990	45			431,444
	Travis Peak	3,880	1964	1985	43			76,418
SEMINARY CHURCH Ouachita	Buckrange	2,269	1972	1985 TA	29			4,307
	Blossom	2,427	1971		30			43,327
	Tokio	2,540	1971		18			125,774
SHEPHERD Union	Nacatoch			1957				1,308
	Travis Peak	3,140		1967	38			47,478
SHEPPARD BRANCH Union	Hill	3,222	1995		44			33,713
	Rodessa					1,208		27,709
SHILOH Lafayette	Tokio	2,700	1964		14	4,350		584,481
	Tuscaloosa	2,975	1966		19	-		116,416
	Paluxy	3,025	1966		23	49		208,504
	Smackover					10,375	2,093	10,375
SHONGALOO NORTH Columbia	Pettet	5,750	1951	1987 TA	40			576,386
SHORT Union	Blossom	2,858	1969		20	1,617		15,684
SHULER Union	Graves			1951 TA				93
	Blossom			1971 TA				
	Tuscaloosa	3,100	1952		38	610		558,956
	Glen Rose			1971 TA				
	Hill Sand	3,160	1954		42	4,767		1,446,981
	Pettet	4,010	1950		42	66,266	-	3,671,810
	Travis Peak			1971 TA				
	Morgan Sand	5,500	1937		41			4,502,080
	Cotton Valley	5,580	1953		42	60,067	2,361	10,794,850
	Mayfield B Sand	5,590	1952		42	2,352		1,622,407
	Lagrone Sand	5,700	1953	1989 TA	42			1,912,483
	Jones	7,530	1937		34	68,306	23,511	83,238,742
	Reynolds			1955				7,728,942
SHULER EAST Union	Tuscaloosa	3,075	1977		42			45,591
	Pettet	3,930	1951		45	2,811		603,133
	Morgan Sand	5,580	1941		46	1,243		2,003,497
	Cotton Valley	7,130	1951		38	2,378		1,424,809
	Jones	7,530	1951		40			100,551
	Smackover	7,640	1951		46	303		210,436
SMACKOVER	Uncontrolled	1,920	1922		19	1,746,581		591,669,856

See last page for key to Abbreviations.						PRODUCTION		
FIELD/ COUNTY	FORMATION	DEPTH (Ft.)	YEAR OF DISCOVERY	YEAR ABANDONED	API GRAVITY	2010 ANNUAL OIL (Bbls.)	2010 ANNUAL GAS (MCF)	CUMMULATIVE OIL (Bbls.)
Union & Ouachita	Travis Peak	3,100	1953		31	9,117		4,537,752
	Cotton Valley	4,050	1976		38	2,814		108,724
	Smackover	5,900	1978	1986	31			25,032
	Meakin					1,612		30,514
	Nacatoch					117,869		1,553,088
BILYEU AREA	Travis Peak	2,668	1968		26			320,499
BOLLENBACKER AREA	Travis Peak	3,250	1970		34	880		272,571
KIRKLAND AREA	Travis Peak	3,360	1964	1965	25			4,095
LINGLE BACH AREA	Cotton Valley			1963				122
ROSENBAUM AREA	Travis Peak	3,092	1958	1965	24			43,684
SAND LAND AREA	Cotton Valley	4,050	1960	1969	39			86,912
	Travis Peak		1961	1972	36			77,039
SHULER AREA	Travis Peak	3,370	1970	1991	35			46,921
STEVENSON AREA	Travis Peak	2,930	1980		43	1,793		77,628
TURNER AREA	Travis Peak	2,926	1951		40			131,323
SMITHVILLE	Blossom	2,960	1966		36			21,309
Union								
SNOW HILL	Travis Peak	3,300	1956		31	5,526		668,508
Ouachita	Cotton Valley	3,363	1955		35	17,705		4,424,849
	Smackover	4,821	1936			7,226		876,053
	Tokio	4,896	1983			-		99
SPIRIT LAKE	Buckrange			1949				3,663
Lafayette	Tokio	2,702	1980		18	886		45,569
	Tuscaloosa	3,170	1978		33	1,998		173,353
	Goodland Lime	3,600	1949		36	940		370,611
	Paluxy	3,740	1947		34	7,919		2,771,797
	Mooringsport	3,873	1947		29	2,169		161,967
	Kilpatrick	4,100	1946	1972 TA	38			1,575,451
	Hill		1979		42			88,842
	Smackover	7,051	1971		54	1,934	47	268,058
	Glen Rose					1,333		21,056
SPIRIT LAKE NORTH	Tokio	2,540	1985		17	4,802		277,189
Lafayette	Tuscaloosa	3,015	1987	1987 TA	18			170
	Paluxy	3,834	1988		34			7,839
	Kilpatrick	4,468	1984		40			97,674
	Hill	4,579	1984	1984	35			1,366
SPOTSVILLE	Pettet	4,243	1986		36			39,856
Columbia	Smackover	7,736	1978	1981	54			89,647
SPRING BRANCH	Nacatoch	2,150	1984	1985	39			267
Union	Smackover	7,367	1981	1985				2,204
SPRINGHILL	Tokio	3,100	1952		41			1,562,904
Columbia	Pettet	5,840	1987	1988	41	48,901	17,787	873,240
	Hill			1963				19,687
	Haynesville	11,035	1987		61	21,469	1,635,444	3,208,455
	Haynesville/Smackover B					1,233		7,380
	Nacatoch					2,858		36,957
ST. JONAH CHURCH	Smackover	9,367	1986	1988	49			2,045
Lafayette								
ST. MARY	Hill	5,634	1979		38	2,854		464,722
Lafayette	Mitchell	5,789	1978		43			1,725,769
ST. MARY WEST	Cotton Valley	8,615	1984		45	14,766	2,739	1,020,298
Lafayette	Smackover	8,624	1985	1985 TA 1982	61	-		12,604
ST. MATTHEWS	Smackover	7,763	1978	1982	38			1,753
Columbia								
STAMPS	Tokio	2,350	1955		16	9,659		2,344,889
Lafayette	Tuscaloosa	2,600	1955		20			314,044
	Paluxy	4,070	1958		38	3,737		2,032,413
	Mooringsport	3,040	1959		26	-		84,229
	Rodessa	3,773	1956		34	809		781,593
	Hill	3,459	1984	1985 TA	36			1,484
	Knighton			1972				10,150
	Travis Peak	4,290	1958	1976 TA	33			31,038
STAMPS EAST	Tokio	2,490	1979		19	1,818		287,307
Lafayette	Tuscaloosa			1956				5,617

See last page for key to Abbreviations.						PRODUCTION		
FIELD/ COUNTY	FORMATION	DEPTH (Ft.)	YEAR OF DISCOVERY	YEAR ABANDONED	API GRAVITY	2010	2010	CUMMULATIVE OIL (Bbls.)
						ANNUAL OIL (Bbls.)	ANNUAL GAS (MCF)	
STAMPS NORTHWEST	Tokio	2,295	1956		15	4,728		553,384
Lafayette								
STAMPS WEST	Tokio	2,568	1963	1986 TA	18			106,604
Lafayette	Paluxy	3,310	1976	1989 TA	17			33,605
STATELINE	Smackover	8,882	1990		44	2,780		1,570,706
Union								
STATELINE SOUTH WEST	Smackover	8,930	1995		50	9,933	33,012	649,705
Union								
STATELINE WEST	Smackover							22,737
STEPHENS	Nacatoch	1,402	1971		17	10,917		855,968
Columbia &	Buckrange	2,100	1922		30	19,552		24,131,356
Ouachita &	Tokio	2,260	1965		17	1,021		156,292
	Rodessa	2,650	1949		28	-		678,003
Nevada	Rodessa	3,277	1972		32			
	Glen Rose	2,660	1948		30	1,448		1,205,398
	James Lime	3,100	1945		31			512,201
	Hogg Sand	3,190	1949		35	9,467		6,796,634
	Pettet	3,393	1981		26	11,600		247,430
	Cotton Valley	4,910	1985		32			8,297
	Smackover	5,940	1956		34	62,402		3,609,866
	Smart					2,231		11,499
CURRY AREA	Nacatoch	1,350	1966	1990 TA	17			44,380
	Buckrange	1,960	1966	1971	33			15,314
	Rodessa	2,939	1967	1969 TA	16			4,360
	Travis Peak	3,300	1949		32	0		764,807
SMART AREA	All Sands	3,040	1941		30	58,328		22,555,698
STEPHENS NORTH	Buckrange	1,990	1945		26	-		540,888
Nevada								
STEPHENS NORTH EXT.	Blossom	2,140	1950		29	2,008		352,045
Ouachita								
STOW LAKE	Graves	2,764	1969	1987 TA	16	-		4,116
Union	Travis Peak			1986				70
STRONG	Cotton Valley	5,890	1962	1989 TA	36			121,588
Union	Smackover	6,242	1980		32			83,350
STRONG NORTH	Nacatoch	2,300	1958	1971	21			
Union	Travis Peak	3,944	1985	1986	39			
	Cotton Valley	4,864	1979		32	1,079		135,660
SULPHUR RIVER	Rodessa	5,880	1993	1995	41			2,220
Miller								
SUNVIEW	Paluxy	2,790	1965	1966	21			4,600
Lafayette								
TEXARKANA	Pettet	4,926	1977		36	9,197		495,125
Miller	Smackover	7,358	1942	1971	70			408,912
TEXARKANA EAST	Travis Peak	5,134	1981	1982				2,039
Miller								
THREE CREEKS	Cotton Valley	8,054	1979	1983	42			6,711
Union								
THREE CREEKS EAST	Cotton Valley	6,600	1984	1991	40			9,465
Union								
TOM CREEK	Nacatoch			1968 TA				0
Union	Blossom	2,772	1965	1970	24			2,180
	Travis Peak	3,000	1964	1965	21			3,188
TROY	Nacatoch	1,220	1936		18	22,165		10,377,390
Nevada	Tokio	2,150	1936		18			
	Tokio 13-15-18-20					6,505		102,003
	Blossom	2,630	1956		29	545		1,012,666
	Glen Rose	2,332	1954	1986	25			66,412
	Travis Peak	2,665	1954		27	711		154,750
	Smackover	4,755	1974		32	7,398	126	1,181,398
TROY EAST	Nacatoch	1,309	1956	1989 TA	15	1,431		104,311
Ouachita								
TROY NORTH	Nacatoch	1,723	1956	1980 TA	16			17,775
Nevada	Blossom	2,340	1956	1997	24			104,171

See last page for key to Abbreviations.						PRODUCTION		
FIELD/ COUNTY	FORMATION	DEPTH (Ft.)	YEAR OF DISCOVERY	YEAR ABANDONED	API GRAVITY	2010	2010	CUMMULATIVE OIL (Bbls.)
						ANNUAL OIL (Bbls.)	ANNUAL GAS (MCF)	
	Tokio	2,450	1956	1981 TA	22			380,893
	Paluxy	2,830	1973		26	491		108,524
	Rodessa	2,853	1977		20	1,912		183,796
TROY SOUTH	Tokio							5,614
TUBAL	Cotton Valley	8,010	1950		46			844,556
Columbia & Union	Smackover	9,280	1950		51	3,401		1,752,629
TURKEY CREEK	Tuscaloosa	3,101	1976	1993	41			134,709
Union								
URBANA	Nacatoch	2,300	1930		32	1,767		1,056,982
Union	Meakin	2,500	1946	1960	20			1,045,255
	Graves	2,604	1958	1984 TA	25	728		19,671
	Blossom	2,740	1971		32	2,002		525,094
	Tokio	2,840	1953		25	-		27,672
	Rodessa		1971	1971 TA				12
	Hogg	3,945	1971	1971	36			1,119
	Thompson			1958				14,041
	Crain	3,000	1940		26	473		2,540,488
	Gregory	3,200				2,493		9,837,387
	Upper Parker	3,350	1951		31	7,218		524,439
	Lower Parker	3,550	1959		24	-		138,909
	Urbana	3,526	1929		23	9,385		971,832
	Sand Unit (3500)					-		22,350
	Travis Peak	3,500	1951		27	15,110	292	3,555,029
VILLAGE	James			1978 TA				17
Columbia	Pettet	3,990	1949		30	13,582		339,868
	Travis Peak	4,550	1946		47	29,229		14,198,291
	Cotton Valley	5,570	1946		54	9,151		2,406,278
	Smackover	7,320	1938		47	4,489		12,743,313
WALDO	Smackover	7,119	1989		39	3,195	71	157,371
Columbia	Pettet					13,818	307	89,418
WALKER CREEK	Cotton Valley			1972				655
Columbia & Lafayette	Smackover	10,870	1968		48	34,329	333,813	35,842,606
WALNUT HILL	Mitchell	5,830	1957		41	36,741	4,736	2,789,710
Lafayette	Pettet			1951				2,374
	Smackover			1954				208,343
WARE CREEK	Smackover	10,404	1979		55	2,889		484,470
Columbia								
WARNOCK SPRINGS	Smackover	7,432	1982	1989 TA	70	4,562		144,660
Columbia								
WELCOME	Smackover	11,170	1969		45	0		1,639,631
Columbia	Cotton Valley	8,802	1990		42			8,490
WESGUM	Nacatoch	1,637	1978		15			2,638
Ouachita	Tokio			1997				91,980
	Travis Peak							1,436
	Rodessa	2,748	1986		42	-		63,196
	Sligo							1,099
	Smackover	5,808	1971		22	7,135	357	1,247,831
WESSON	Nacatoch	1,500	1946		15	25,270		1,551,527
Ouachita	Buckrange	2,200	1947		30	77		2,797,188
	Blossom	2,200	1947		30			827,677
	Tokio	2,340	1986	1990 TA	19			331,274
	Glen Rose	2,720	1945		30	10,761		1,048,867
	Hill	2,590	1945		32	3,307		8,881,141
	James Lime	2,960	1945		30			325,676
	Hogg	3,100	1946		32	65,736	809	40,073,583
	Sligo	2,595	1964		23	904		189,484
	Pettet	3,326	1982		22			13,944
	Travis Peak	3,220	1946		36	138,133	2,379	6,438,828
	Smackover	5,845	1967		34	28,165		4,050,718
WESSON NORTH	Nacatoch	1,358	1952		15	-		11,426
Ouachita	Buckrange	1,950	1966		33			348,087
	Buckrange & Blossom					-		984
	Blossom	1,986	1966		33			
WICKHAM CREEK	Smackover	6,993	1974	1997	35			316,788

See last page for key to Abbreviations.						PRODUCTION		
FIELD/ COUNTY	FORMATION	DEPTH (Ft.)	YEAR OF DISCOVERY	YEAR ABANDONED	API GRAVITY	2010	2010	CUMMULATIVE OIL (Bbls.)
						ANNUAL OIL (Bbls.)	ANNUAL GAS (MCF)	
Union								
WICKHAM CREEK W.	Smackover	7,034	1990	1994	33			64,481
Union								
WILDWOOD	Travis Peak	3,200	1986	1992	41			3,833
Union								
WILKS	Cotton Valley			1952				5,573
Union	Smackover	7,875	1977			79		30,432
WILLISVILLE	Nacatoch	1,211	1951		14	14,494		897,977
Nevada	Blossom	1,946	1955		22	1,766		256,394
WILLISVILLE S.W.	Nacatoch	1,140	1956		14	26,897		4,719,637
Nevada	Blossom	1,980	1970		18	3,748		371,897
	Tokio	2,070	1981	1989 TA	15	-		2,031
	Travis Peak	3,260	1973	1983	28			5,015
WILLISVILLE WEST	Nacatoch	1,200	1957		15	5,514		583,455
Nevada	Tokio	2,135	1955		19			255,341
	Hogg	2,977	1973	1992	22			193,654
WILMINGTON	Graves	2,768	1977		17	770		32,360
Union	Travis Peak	3,438	1958	1971	18			26,142
WILMINGTON SOUTH	Graves	2,822	1984	1988				1,224
Union								
WINCHESTER	Meakin	2,635	1956		20	130		1,078,652
Union								
WOODLEY	Nacatoch	1,925	1922		20	3,148		483,410
Union								
WOODLEY WEST	Nacatoch	2,140	1951		32	22,098		3,871,936
Union								-
WYATT	Nacatoch	2,150	1978	1986	34			1,477
Union								
YOUNG	Paluxy	2,965	1958	1964	28			35,465
Nevada								
TOTAL						5,727,139	8,103,074	1,850,793,041
TOTAL UNCONTROLLED						-		
TOTAL CONTROLLED						5,727,139		
GRAND TOTAL						5,727,139		
ABBREVIATIONS:								
A	Anticline		LF	Lense Faulted		PL	Porous Limestone	
AF	Anticlinal Faulted		LS	Limey Sandstone		S	Sandstone	
AL	Anticlinal Lense		MF	Monocline Faulted		SL	Sandy Limestone	
ALF	Anticlinal Lense Faulted		MLF	Monoclinial Lense Faulted		ML	Monoclinial Lense	
—	Estimated		OL	Oolitic Limestone				
L	Limestone		Por	Porosity Pinchout				

North Arkansas Production Data

NORTH ARKANSAS RESERVOIR DATA

FIELD	COUNTY	FORMATION	YEAR OF DISCOVERY	YEAR ABANDONED	2008 ANNUAL GAS (MCF)	CUMMULATIVE MCF
AETNA	Logan	Atoka	1956		10,464,676	690,345,622
	Franklin	Morrow				0
		Penters				0
ALMA	Crawford	Atoka	1916		396,195	4,098,907
		Atoka	1961			36,993,360
		Morrow	1967			0
		Uncontrolled				2,337
ALMA, NORTH	Crawford	Hale	1985		11,823	570,294
		Boone	1985			0
ALTUS	Franklin	Atoka	1960		1,009,128	95,342,965
		Morrow				0
		Pitkin				0
B-43	Arkansas, Cleburne, Conway, Cross, Faulkner, Independence, Jackson, Lee, Lonoke, Monroe, Phillips, Prairie, St. Francis, Van Buren, White Woodruff	Fayetteville, Moorefield, Chattanooga			273,189,731	376,145,703
	Crawford, Franklin, Johnson, Pope					0
B-44 Area	Logan, Sebastian, Yale, Franklin, Scott				93,405,799	93,494,566
BALDWIN	Wasington	Sylamore	1985		0	1,601,629
BARNEY	Faulkner	Hale	1990	1991	0	87,887
BATES	Scott	Atoka	1982	1986	0	0
BATSON	Johnson	Atoka	1973		703,998	125,719,943
		Morrow	1973			0
		U/Boone	1974			0
BEVERLY	Sebastian	Atoka	1937			4,405,109
	Franklin					0
		Uncontrolled			4,216	104,332
BLAIR CREEK	Washington	Sylamore	1986		0	302,901
BLAIR CREEK SOUTH	Washington	Boone	1987		0	1,514,755
BLICK	Conway	Atoka	1967	1992	430	23,647
BLOOMER	Sebastian	Atoka	1945	1971	0	158,116
BONANZA	Sebastian	Atoka	1962		1,587,867	229,232,713
		Morrow	1962			0
		Hunton	1962			0
		Penters				0
		Pitkin				0

NORTH ARKANSAS RESERVOIR DATA

FIELD	COUNTY	FORMATION	YEAR OF DISCOVERY	YEAR ABANDONED	2008 ANNUAL GAS (MCF)	CUMMULATIVE MCF
BOOGER HOLLOW	Pope	Atoka	1962	1969	0	46,516
BOONEVILLE	Sebastian	Atoka	1958		45,564	204,708,646
	Logan					0
BRENTWOOD	Washington	Wedington	1977		0	1,833,123
BROCK CREEK	Logan	Atoka	1992		108,973	1,563,602
BROCK CREEK (BELL)	Logan	Bell	1991		1,088	206,671
CANNON CREEK	Madison	Sylamore	1986		0	0
CAULKSVILLE	Logan	Atoka	1964		1,298,850	67,927,546
		Morrow	1967			0
CECIL	Franklin	Atoka	1950		12,840,399	850,247,917

NORTH ARKANSAS RESERVOIR DATA						
FIELD	COUNTY	FORMATION	YEAR OF DISCOVERY	YEAR ABANDONED	2008 ANNUAL GAS (MCF)	CUMMULATIVE MCF
	Sebastian	Morrow				0
	Crawford	Viola	1967			0
		Pitkin				0
CENTER RIDGE	Conway	All to base of Boone			0	23,302
CHAFFEE ARKOMA UNIT	Franklin	Atoka			64,266	521,054
	Sebastian					0
CHAMBERS	Sebastian	Hartshorne Coal			160,253	2,670,770
CHARLESTON	Franklin	Atoka	1964	1974	-	38,471
CHISMVILLE	Logan	Atoka	1959		0	123,572,752
CLARKSVILLE	Johnson	Atoka	1921		816,792	87,611,022
		Atoka	1967		-	62,115,125
		Morrow	1965			0
		Uncontrolled			82,022	1,656,813
CLAY	White	Arbuckle	1995		0	56,420
CLINTON N. E.	Van Buren	Hale	1997		0	58,789
CNR HARTFORD	Sebastian	Hartshorne Coal			1,366,536	5,117,720
COAL HILL	Johnson	Atoka	1958		309,616	37,634,429
		Morrow				0
CYPRESS VALLEY	Conway	Morrow	1985	1987	0	0
DELAWARE	Logan	Atoka	1970		562,168	14,941,342
DEAN SPRINGS	Conway	Boone	1976		0	0
		Hunton				0
DOVER	Pope	Atoka	1959		1,058,607	110,002,742
		Morrow				0
		Pitkin				0
		Batesville				0
		Boone				0
		Penters				0
		Hunton				0
		Pre-Penn				0
DRIPPING SPRINGS	Crawford	Atoka	1984		35,988	3,168,238
		Morrow	1982			0
		Boone	1982			0
DYER	Franklin	Atoka	1964		1,308,058	76,037,579
		Morrow	1965			0
EWING	Sebastian	Atoka	1936		2,868,178	47,083,319
		Atoka	1964			105,597,719
		Morrow	1964			0
		Penters	1966			0
		Hunton				0
		Uncontrolled			491,024	7,973,390
EXCELSIOR	Sebastian	Atoka	1970		0	16,975,386
FERN SPRINGS	Franklin	Wedington	1981		0	5,782
FLETCHER CREEK	Logan	Atoka	1966		0	3,774,761
FRIENDSHIP CHURCH	Washington	Boone	1987		0	518,632
		Sylamore	1986			0
FROG BAYOU	Crawford	Dunn C	1992		0	334,575

NORTH ARKANSAS RESERVOIR DATA

FIELD	COUNTY	FORMATION	YEAR OF DISCOVERY	YEAR ABANDONED	2008 ANNUAL GAS (MCF)	CUMMULATIVE MCF
FURGERSON	Pope	Atoka	1965		518,824	58,221,460
		Morrow				0
		Brentwood				0
GOOSE CREEK	Washington	Sylamore	1985		0	240,888
GRAGG	Sebastian	Atoka	1955		0	262,554,828
GREENBRIER	Faulkner	Morrow	1984		0	143,125
GREENWOOD	Sebastian	Atoka	1969		0	10,052,366
GREENWOOD JUNCTIO	Crawford	Atoka	1927		0	42,063

NORTH ARKANSAS RESERVOIR DATA

FIELD	COUNTY	FORMATION	YEAR OF DISCOVERY	YEAR ABANDONED	2008 ANNUAL GAS (MCF)	CUMMULATIVE MCF
GRIFFIN MOUNTAIN	Conway	Fayetteville			0	914,695
		Boone				0
HACKETT	Sebastian	Atoka	1966	1981	0	424,262
HARDT	Washington	Wedington	1987		0	341,926
		Boone	1987			0
		Sylamore	1987			0
HARGARVILLE	Johnson	Atoka	1968	1974	0	798,639
HARTFORD	Sebastian	Hartshorne Coal			680,514	5,896,981
HAZEL VALLEY	Washington				3,855	794,696
HECTOR	Pope	Atoka	1984		0	1,375,003
		Morrow	1984			0
HICKORY CREEK	Washington	Wedington			15,238	140,423
HIGH OCEAN	Washington	Sylamore	1985		0	177,944
HOLLIS LAKE	Crawford	Atoka	1958		3,828,889	284,077,428
		Morrow	1960			0
		St. Peter	1968			0
HUNT	Johnson	Atoka	1968		35,192	6,872,517
HUNTSVILLE	Madison	Sylamore	1976		0	823,539
HURRICANE CREEK	Crawford	Morrow	1981		0	894,344
		Wedington	1981			0
		Boone	1981			0
JERUSALEM	Conway	Atoka	1956		0	15,205,415
JERUSALEM EAST	Conway		1989		-	102,679
JETHRO	Franklin	Atoka	1955		737,102	46,819,594
		Morrow				0
		Boone				0
KIBLER	Crawford	Atoka	1915		0	295,413
		Uncontrolled				0
KIBLER (DEEP)		Uncontrolled			0	14,961
KIBLER (SHALLOW)		Uncontrolled			32,884	623,615
KIBLER-WILLIAMS	Crawford	Atoka	1957		3,087,333	187,896,926
		Morrow	1960			0
		Pre-Penn	1962			0
		Uncontrolled			493,799	3,197,879
KNOXVILLE	Pope	Atoka	1958		1,929,990	89,685,644
	Johnson					0
LAVACA	Sebastian	Atoka	1921		0	2,674,564
		Uncontrolled				0
LAVACA (DEEP)		Uncontrolled			12,173	917,507
LEE CREEK	Crawford	Morrow	1985		148,573	4,337,888
LINVILLE	Johnson	Atoka	1974		67,064	8,984,862
LITTLE CREEK					0	365,862

NORTH ARKANSAS RESERVOIR DATA						
FIELD	COUNTY	FORMATION	YEAR OF DISCOVERY	YEAR ABANDONED	2008 ANNUAL GAS (MCF)	CUMMULATIVE MCF
		Morrow	1974			0
LOCKE	Crawford	Boone	1979			0
LONE ELM	Franklin	Atoka	1950		1,116,880	138,728,085
		Morrow				0
		Pre-Penn				0
LUDWIG	Johnson	Atoka	1959		1,127,425	50,500,170
		Morrow				0
LUTHERVILLE	Johnson	Boone	1978		0	83,871
MANSFIELD	Sebastian	Atoka	1901		0	55,516,723
		Atoka	1965			0
		Uncontrolled				5,713,728
MARTINVILLE	Faulkner	Atoka	1980	1985	0	24,459,826
		Morrow				37,885
MASSARD	Crawford	Atoka	1951		4,751,189	348,030,721
	Sebastian	Morrow	1957			0
		Penters	1963			0
		Hunton	1962			0
		Boone				0
		Uncontrolled			90,389	1,823,438
MASSARD PRAIRIE	Sebastian	Atoka	1904		0	38,991,724
MIKES CREEK	Johnson	Morrow	1985		0	0
		Boone	1985			0
MINERAL SPRINGS	Washington				0	0
MORELAND	Pope	Atoka	1954		744,421	101,718,578
		Morrow	1956			0
MT. NEBO	Yell	Atoka	1959	1960	0	0
NATURAL DAM	Crawford	Atoka	1978		12,766	12,766
NEW HOPE	Pope	Atoka	1961		372,692	15,840,902
		Morrow				0
NEW QUITMAN					0	283,050
OAK GROVE	Pope	Atoka			344,444	29,897,036
		Penters	1975			0
OLD HICKORY	Conway	Atoka	1958	1985	0	493,258
OZARK	Franklin	Atoka	1930		436,793	8,946,220
		Morrow	1961			0
OZARK (SHALLOW)					1,605	830,181
OZARK (DEEP)					6,872	4,725,888
OZARK (ANDERSON)					0	1,782,738
OZARK (NEW)					0	27,881,096
OZONE	Johnson	Atoka	1974		328,344	16,152,476
		Morrow				0
		Pitkin				0
		Boone	1974			0
PARADISE	Franklin	Morrow	1961		0	0
PARIS	Logan	Atoka	1966		500,666	32,787,611
		Morrow				0

NORTH ARKANSAS RESERVOIR DATA

FIELD	COUNTY	FORMATION	YEAR OF DISCOVERY	YEAR ABANDONED	2008 ANNUAL GAS (MCF)	CUMMULATIVE MCF
PEARSON	Cleburne	Morrow	1981	1983	0	0
PETER PENDER	Franklin	Atoka	1962		2,664,377	153,495,494
		Morrow	1959			0
PINE RIDGE	Logan	Atoka	1986		20,146	811,093
PINEY CREEK					0	59,261
POSSOMTROT	Franklin	Atoka	1966		195,663	20,883,141
		Morrow	1966			0
Poteau Mountain	Sebastian	Hartshorne Coal	2009			
PRAIRIE VIEW	Logan	Atoka	1954		349,777	8,298,023
		Morrow				0
QUITMAN	Cleburne	Atoka	1959	1992	0	318,185
QUITMAN, NEW	Cleburne	Fayetteville			0	0
	Faulkner					0
RENA	Crawford	Hale & Boone			12,241	256,367
RICH HOLLOW	Washington	Wedington	1990		2,589	140,390
RICH MOUNTAIN					0	1,748,896
RICH MOUNTAIN WEST	Logan				0	0
ROCK CREEK	Franklin	Atoka	1959		130,285	19,762,526
		Morrow				0
		Wedington				0
ROSS	Johnson	Atoka	1959		942,977	152,284,823
	Pope	Morrow				0
RUDY	Crawford	Atoka	1949		57,425	5,798,711
		Morrow				0
		Boone				0
SCOTLAND	Van Buren	Fayetteville			0	1,273,654
SCOTTSVILLE	Pope	Atoka	1960		0	158,111
SCRANTON	Johnson	Atoka	1960		1,633,265	84,970,327
		Morrow				0
SECTION 10	Crawford	Atoka	1920		0	3,804,847
		Uncontrolled			45,348	564,591
SHIBLEY	Crawford	Atoka	1927		0	9,793,741
		Uncontrolled			156,522	2,366,378
SILEX	Pope	Atoka	1942		596,047	45,774,162
		Morrow				0
		Uncontrolled			0	170,540
SLAYTONVILLE	Sebastian	Atoka	1971		0	2,631,562
SMOKEY ROAD					0	142,935
SPADRA	Johnson	Atoka	1954		1,731,481	394,285,587
	Logan	Morrow				0
ST. VINCENT	Conway	Morrow	1976	1983	0	0
SUGAR GROVE	Logan	Atoka	1966	1976	0	0
Sugarloaf Mountain	Sebastian	Hartshorne Coal, Lower	2007		803,553	1,216,364
SUNSET	Washington	Wedington	1988		2,712	113,805
TATES ISLAND	Pope	Atoka	1929	1985 TA	0	8,253,135
TUCKS CHAPEL	Benton	Everton	1967	1968	0	0

NORTH ARKANSAS RESERVOIR DATA						
FIELD	COUNTY	FORMATION	YEAR OF DISCOVERY	YEAR ABANDONED	2008 ANNUAL GAS (MCF)	CUMMULATIVE MCF
UNION CITY	Johnson	Atoka	1958		1,244,739	128,136,408
		Morrow	1958			0
URSULA	Sebastian	Atoka	1963		366,543	20,017,899
		Uncontrolled			18,045	504,446
VESTA	Franklin	Atoka	1932		1,289,439	16,022,993
		Atoka	1961			23,574,350
		Morrow				0
		Uncontrolled			46,778	566,224
WATALULA	Franklin	Atoka	1953		68,084	4,896,955
WAVELAND	Yell	Atoka	1966		0	58,846,018
WEDINGTON	Washington	Sylamore	1983		0	849,033
WEST FORK	Washington	Sylamore	1953		0	1,332,832
WHITE OAK	Franklin	Atoka	1943		4,182,296	283,354,111
		Morrow	1958			0
		Boone				0
		Penters				0
WHITE ROCK MOUNTAIN	Franklin	Morrow	1984		0	184,697
		Wedington				14,201
WILLIAMS	Crawford	Atoka	1918			50,914,022
		Uncontrolled				0
WILLIAMS DEEP		Uncontrolled			221,199	2,254,220
WILLIAMS SHALLOW					3,611	52,606
WINSLOW	Washington	Wedington	1987		17,751	2,519,719
WITCHERVILLE	Sebastian	Atoka	1970		0	35,013,800
WONDERVIEW	Conway	Fayetteville			0	25,872
WYMAN	Washington	Sylamore	1985		-	0
					-	0
TOTAL					442,421,054	6,943,773,901

**Arkansas Brine Production
1979 –2010**

YEAR	BARRELS
1979.....	113,592,673
1980.....	183,875,440
1981.....	191,624,074
1982.....	189,407,705
1983.....	201,231,245
1984.....	235,726,972
1985.....	208,648,907
1986.....	203,240,401
1987.....	205,044,975
1988.....	222,819,711
1989.....	235,804,261
1990.....	241,020,532
1991.....	235,988,715
1992.....	231,928,936
1993.....	237,747,546
1994.....	275,331,857
1995.....	311,439,117
1996.....	324,756,326
1997.....	352,622,166
1998.....	324,727,490
1999.....	301,514,302
2000.....	321,518,739
2001.....	309,000,330
2002.....	322,563,813
2003.....	301,118,442
2004.....	326,469,195
2005.....	251,628,561
2006.....	293,118,746
2007.....	285,385,870
2008.....	286,724,347
2009.....	175,031,787
2010.....	276,917,124

**Brine Production
2010**

FIELD	BARRELS
Atlanta.....	3,527,488
Big Creek	4,890,921
Burns Pond.....	10,869,146
Cairo.....	8,221,380
Catesville.....	38,603,457
Hibank.....	0
Hogg.....	3,008,273
Kerlin	19,480,947
Kilgore Lodge	45,154,285
Lisbon	9,620,876
Magnolia	19,392,582
Marysville	42,015,213
Shuler East	5,232,788
Village.....	26,120,492
Warnock Springs.....	27,913,990
Wilks	12,865,286
TOTAL	276,917,124